

EN 2025



My personal HIKING PASS

Valid for the summer seasons of 2025 and 2026



1 to 2 stamps




KitzSki tube scarf



3 to 7 stamps



KitzSki seat pad



8 stamps



1-day ski pass or
2 hiking tickets



MEETING-POINTS

Hikes with meeting point at Hahnenkammbahn valley station:
Streif walk, Streif viewing, hightech in the mountains, Steinbergkogel summit, Sunset



Address:

Hahnenkammstraße 1, 6370 Kitzbühel

Car park:

free of charge for cable car users

Hikes with meeting point at Hornbahnen valley station:

Karst Trail, Horn-Bichlalm, Horn sunrise tour (meeting point directly at the Horngipfelhaus)



Address:

Hornweg 23a, 6370 Kitzbühel

Car park:

free of charge for cable car users



Contact

Telephone: +43 664 611 88 93 oder
+43 664 611 88 57

E-Mail: info@kitzski.at

GUIDED HIKING TOURS

from **14.06.** until **05.10.2025**

With a **valid lift ticket** from **KitzSki**, you can participate in the **guided hiking tours free of charge**. Join our experienced Tyrolean mountain guides, Susi and Harry, as they take you through the breathtaking landscapes of Kitzbühel. In this brochure, you will find detailed information about individual hikes (Meeting point and time, route description, details of the hike incl. hiking time, difficulty, altitude, distance and refreshment stops).

MON Streif walk

MON Karst trail

TUES Streif viewing

TUES Horn-Bichlalm

WED Hightech in the mountains

THUR Streif viewing

FRI Steinbergkogel summit

FRI Sunset

SAT Streif viewing

SUN Horn sunrise tour



Info:

Hikes take place in all weather conditions. In case of rain, routes may be shortened.

We recommend ankle-high footwear, weather-appropriate functional clothing, sun and rain protection, and a water bottle.



Tours

STREIF WALK

♀ 4.5 km ⌚ ~2 h

Following the panorama circular trail

6 – 7

KARST TRAIL

♀ 4.5 km ⌚ ~2.5 h

On the alpine meadows at the Kitzbüheler Horn

8 – 9

STREIF VIEWING

♀ 7.5 km ⌚ ~4 h

Pure world cup feeling

10 – 11

HORN-BICHLALM

♀ 8 km ⌚ ~4 h

A path of relaxation

12 – 13

HIGHTECH IN THE MOUNTAINS

♀ 7.0 km ⌚ ~3 h

Behind the scenes of the KitzSki winter operations

14 – 15

STREIF VIEWING

♀ 7.5 km ⌚ ~4 h

Pure world cup feeling

16 – 17

STEINBERGKOGEL SUMMIT

♀ 10 km ⌚ ~4 h

A hike with a little surprise

18 – 19

SUNSET

♀ 2.5 km ⌚ ~1 h

Sundowner at the Hahnenkamm

20 – 21

STREIF VIEWING

♀ 7.5 km ⌚ ~4 h

Pure world cup feeling

22 – 23

HORN SUNRISE TOUR

♀ 5 km ⌚ ~2 h

Guided hike as part of the the Horn summit breakfast

24 – 25

STREIF WALK

Following the panorama circular trail



After enjoying the breathtaking and unforgettable view from the start house, take a closer look at the Mausefalle. Then it's on to the St. Bernhard Chapel via an easy and well-secured trail.

Tip: Take a souvenir picture at the photo point at the start house!

Meeting-point: 9:30 Hahnenkammbahn valley station or 10:00 Streif start house

Hiking time: approx. 2 hours

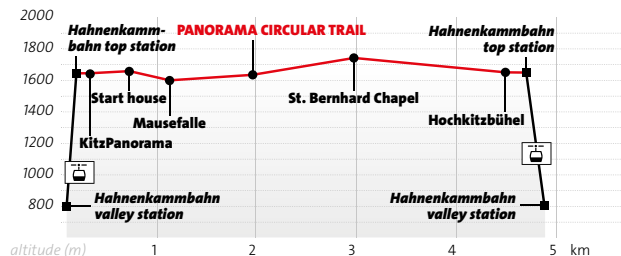
Return: approx. 13:30

Difficulty: easy

Elevation profile: ↑150 m ↓150 m


Distance: 4.5 km

Rest: Hahnenkammstüberl

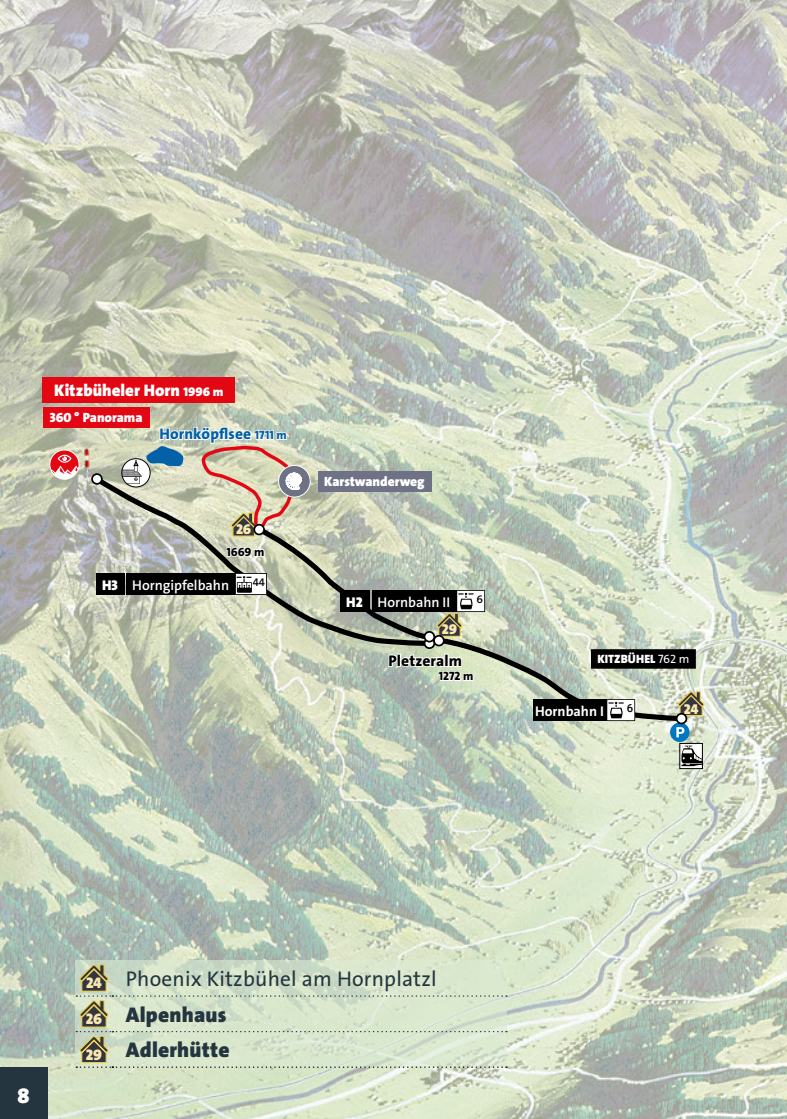


KARST TRAIL

On the alpine meadows at the Kitzbüheler Horn



This hike starts at the Alpenhaus, through the Trattalmmulde, passing blooming alpine meadows and karst holes to „Weanerstadt.“ With little elevation gain and beautiful views of the surrounding mountains, it's a relaxed walk back to the Alpenhaus.



Meeting-point: 9:30 Hornbahn valley station

Hiking time: approx. 2.5 hours

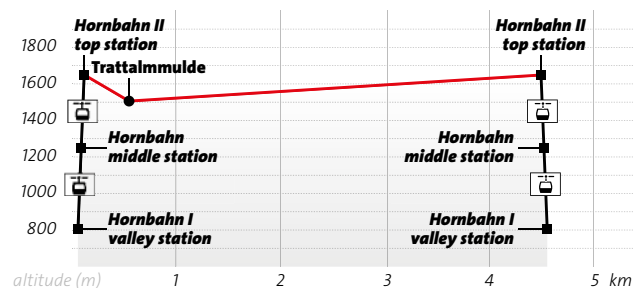
Return: approx. 15:30

Difficulty: easy

Elevation profile: ↑ 250 m ↓ 250 m


Distance: 4.5 km

Rest: Alpenhaus or Adlerhütte



- 1 Hochkitzbühel bei Tomschy
- 2 Hocheckhütte
- 3 Seidlalm
- 4 La Monte
- 5 Legendencafé



 All Streif viewing participants will receive a personalized Streif certificate at the end of the hike.

TUESDAY

STREIF VIEWING


Pure world cup feeling



This hike follows the track of the legendary Streif race course and delivers 860 thrilling metres in altitude, combined with insider knowledge and television images: Four modern LCD screens provide a glimpse behind the scenes of the most demanding downhill race in the world.

Tip: Take a souvenir picture at the photo point at the start house!

 Meeting-point: **9:30 Hahnenkammbahn valley station or 10:00 Streif start house**

 Hiking time: **approx. 4 hours**

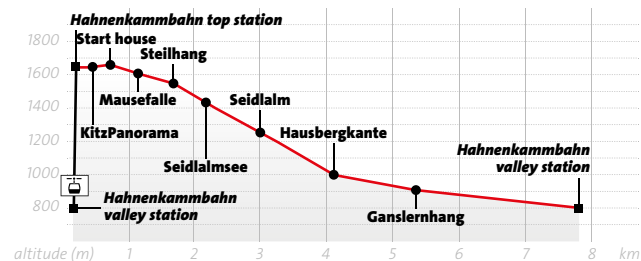
 Return: **approx. 15:30**

 Difficulty: **moderate** 

 Elevation profile: **↓ 860 m**


 Distance: **7.5 km**

 Rest: **Seidlalm**



HORN-BICHLALM

A path of relaxation



A delightful hike offering magnificent views of Kitzbühel and the chance to unwind completely. Step by step along the way, get to know the picturesque hiking trails and the Lämmerbichlalm.



24 Phoenix Kitzbühel am Hornplatzl

26 Alpenhaus

27 Hornköpf-Hütte

28 Lämmerbichlalm

29 Adlerhütte

31 Bichlalm

32 Rosi's Sonnbergstuben

Meeting-point: 9:30 Hornbahn valley station

Fahrzeit: approx. 4 hours

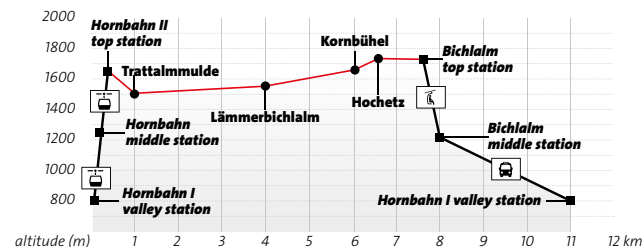
Return: approx. 15:30

Difficulty: moderate

Elevation profile: ↑ 240 ↓ 240 m


Distance: 8 km

Rest: Bichlalm



HIGHTECH IN THE MOUNTAINS

Behind the scenes of the KitzSki winter operations



This adventure hike offers the opportunity to take a glimpse behind the technical backdrop of KitzSki. This includes a tour of the pumping station as well as the snow cannons and snow groomers at the “Streiteck” competence center, and a closer look at how a cable car works.

Meeting-point: 9:30 Hahnenkammbahn valley station or 10:30 Fleckalmbahn top station

Hiking time: approx. 3 hours

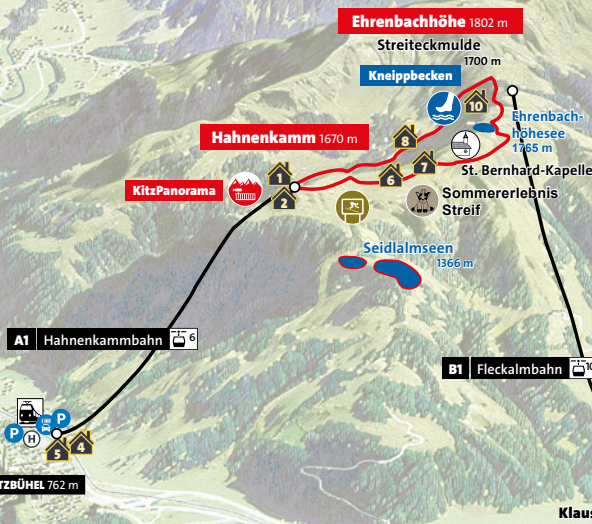
Return: approx. 15:30

Difficulty: easy

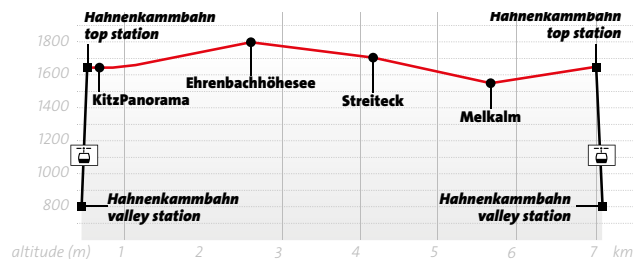
Elevation profile: ↑ 250 m ↓ 250 m

Distance: 7.0 km

Rest: Melkalm




- 1 Hochkitzbüchel bei Tomschy
- 2 Hocheckhütte
- 5 Legendencafé
- 6 Hahnenkammstüberl
- 7 Berghaus Tirol
- 8 Melkalm
- 10 Sonnenrast/Hotel Ehrenbachhöhe



- 1 Hochkitzbühel bei Tomschy
- 2 Hocheckhütte
- 3 Seidlalm
- 4 La Monte
- 5 Legendencafé



 All Streif viewing participants will receive a personalized Streif certificate at the end of the hike.

THURSDAY

STREIF VIEWING


Pure world cup feeling



This hike follows the track of the legendary Streif race course and delivers 860 thrilling metres in altitude, combined with insider knowledge and television images: Four modern LCD screens provide a glimpse behind the scenes of the most demanding downhill race in the world.

Tip: Take a souvenir picture at the photo point at the start house!

 Meeting-point: **9:30 Hahnenkammbahn valley station or 10:00 Streif start house**

 Hiking time: **approx. 4 hours**

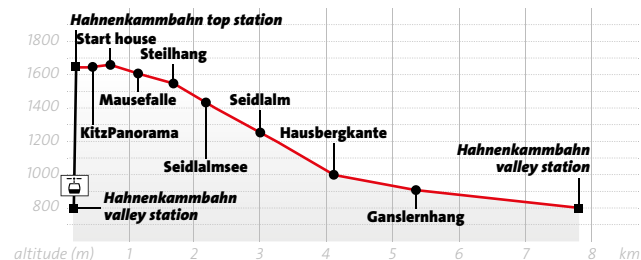
 Return: **approx. 15:30**

 Difficulty: **moderate** 

 Elevation profile: **↓ 860 m**

 Distance: **7.5 km**

 Rest: **Seidlalm**



STEINBERGKOGEL SUMMIT

A hike with a little surprise



This hike on narrow romantic hiking trails leads to the Steinbergkogel summit. This quiet and seldom explored peak offers unique panoramic views of the mountains of the Hohe Tauern National Park and the Kitzbühel Alps.

Meeting-point: 9:30 Hahnenkammbahn valley station or 10:30 Fleckalmbahn top station

Hiking time: approx. 4 hours

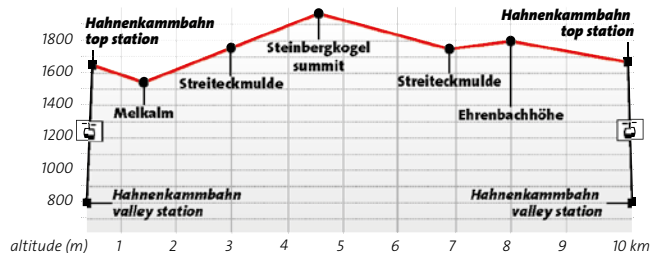
Return: approx. 15:30

Difficulty: moderate

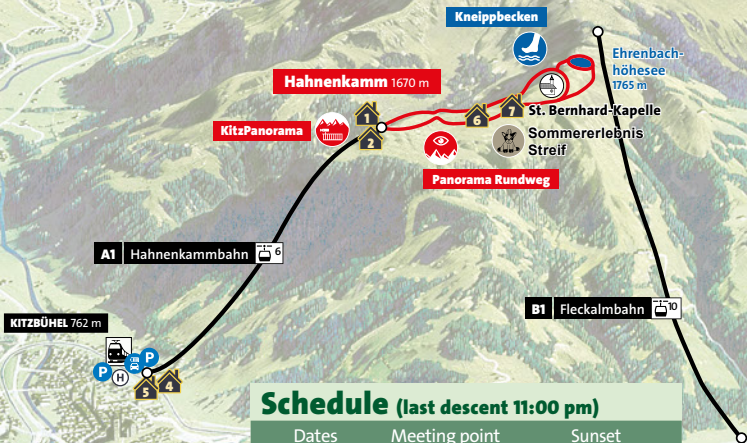
Elevation profile: $\uparrow 520$ m $\downarrow 520$ m

Distance: 10.0 km

Rest: Hochbrunn Alm



- 1 Hochkitzbüchel bei Tomschy
- 2 Hoheckhütte
- 4 La Monte
- 5 Legendencafé
- 6 Hahnenkammstüberl
- 7 Berghaus Tirol



Schedule (last descent 11:00 pm)

Dates	Meeting point	Sunset
27.06.	20:00	21:12
04.07.	20:00	21:10
11.07.	19:45	21:06
18.07.	19:40	21:01
25.07.	19:30	20:53
01.08.	19:15	20:44
08.08.	19:15	20:34
15.08.	18:50	20:22
22.08.	18:40	20:10
29.08.	18:30	19:56
05.09.	18:10	19:43
12.09.	17:45	19:28
19.09.	17:45	19:14

FRIDAY

SUNSET

Sundowner at the Hahnenkamm



As the evening sky turns red, enjoy impressive views far and wide in addition to a magnificent sunset. The perfect way to end your day is enjoying the evening lights of Kitzbüchel in a pleasant atmosphere with a glass of sparkling wine.

Meeting-point: **Hahnenkammbahn valley station**
(schedule on the left)

Hiking time: **approx. 1 hour**

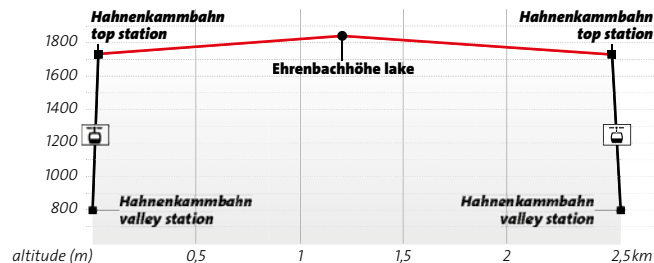
Return: **by 23:00 at the latest**

Difficulty: **easy**

Elevation profile: **↑ 100 m ↓ 100 m**


Distance: **2.5 km**

Rest: **Ehrenbachhöhe lake**



- 1 Hochkitzbühel bei Tomschy
- 2 Hocheckhütte
- 3 Seidlalm
- 4 La Monte
- 5 Legendencafé



 All Streif viewing participants will receive a personalized Streif certificate at the end of the hike.

SATURDAY


STREIF VIEWING

Pure world cup feeling



This hike follows the track of the legendary Streif race course and delivers 860 thrilling metres in altitude, combined with insider knowledge and television images: Four modern LCD screens provide a glimpse behind the scenes of the most demanding downhill race in the world.

Tip: Take a souvenir picture at the photo point at the start house!

 Meeting-point: **9:30 Hahnenkammbahn valley station or 10:00 Streif start house**

 Hiking time: **approx. 4 hours**

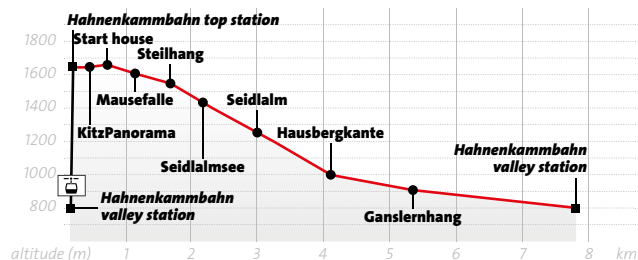
 Return: **approx. 15:30**

 Difficulty: **moderate** 

 Elevation profile: **↓ 860 m**

 Distance: **7.5 km**

 Rest: **Seidlalm**



24 Phoenix Kitzbühel am Hornplatzl

25 **Horn Gipfelhaus**

26 Alpenhaus

27 Hornköpfl-Hütte

Kitzbüheler Horn 1996 m

360° Panorama

Hornköpfsee
1711 m

Karstwanderweg

Alpenblumengarten


1669 m

Hornbahn II

Pletzeralm
1272 m

KITZBÜHEL 762 m

Hornbahn I


 **Note:** You can only participate in combination with the Horn summit breakfast.

Dates at kitski.at/sunrise


SUNDAY

HORN SUNRISE TOUR

Guided hike as part of the the Horn summit breakfast



Enjoy the magnificent sunrise from the Horn summit. This guided hike follows the Horn summit breakfast and offers a unique experience unlike any other mountain excursion. You can find details and prices for the Horn summit breakfast at kitski.at/sunrise.

 Meeting-point: **between 7:30 and 8:00am, Horn Gipfelhaus**

 Hiking time: **approx. 2 hours**

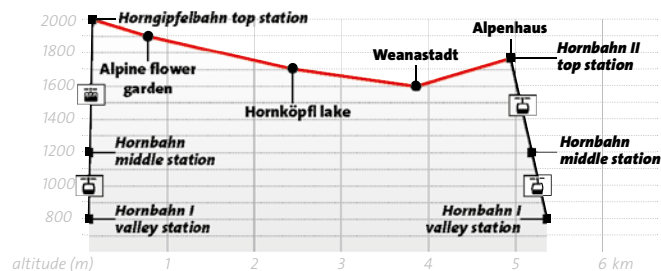
 Return: **approx. 10:00**

 Difficulty: **easy** 

 Elevation profile: **↑ 70 m ↓ 400 m**

 Distance: **5 km**

 Rest: **Horn Gipfelhaus (Horn summit breakfast before the hike)**



Hiking à la carte



Create **your personal hiking programme**, suitable to your own needs, in consultation with our hiking guides. Choose the elements that you want your hike to include. Our hiking guides will accompany you free of charge. Please note: The number of participants is limited.

The à la carte hikes are bookable for groups **of 6 people** or more from Wednesday to Sunday between 14.06. and 05.10.2025.



KITZ
mountain guiding

Contact

Phone: +43 664 611 88 93 or
+43 664 611 88 57

Email: info@kitzski.at

**Choose and book your guided hike
from this years programm.**



our hiking guides



Susi

PROFILE

I work as:

A Tirolean hiking guide

My hobbies are:

Mountain sports, skiing,
water sports (diving)

I like being in the mountains because:

I can enjoy the nature, flora and fauna there.

My favourite place in the KitzSki hiking area is:

The Seidlalmsee lake on the Hahnenkamm.



Harry

PROFILE

I work as:

A Tirolean hiking guide
and e-bike tour guide

My hobbies are:

Hiking, mountain biking and ski touring

I like being in the mountains because:

I am passionate about nature and enjoy the panorama.
Every mountain experience is unique.

My favourite place in the KitzSki hiking area is:

The Steinbergkogel: From there you have a fantastic view of
the countless peaks of the surrounding mountains.

KITZ

mountain guiding



Easy hike

⌚ 2–3 hours

⌚ modest elevation gain



Moderate hike for experienced hikers

⌚ max. 4 hours

⌚ well-secured hiking trails

PACKING LIST:

Sun protection

Water bottle

Rainwear

Functional clothing suitable for mountain activities

Ankle-high, sturdy footwear

