

EN  
2025



**KitzSki**



# SUMMER JOY

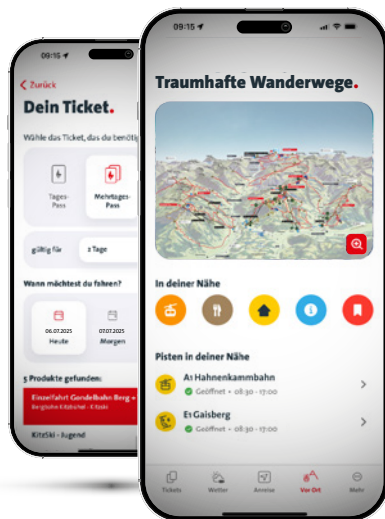
**360°**  
**FLOW TRAILS**  
Kitzbühel Kirchberg

Hiking • Family • Biking • Culinary delights • Swimming



## KITZSKI APP

With the free KitzSki App, you get up-to-date information and first hand tips:




- ✓ Smartphone-Ticket
- ✓ Liftstatus
- ✓ Livecams with temperature
- ✓ KitzMountain Guiding
- ✓ Mountain hut guide
- ✓ Car parks
- ✓ Live timetable: Bus + Train
- ✓ News
- ✓ KitzSki summer cable car and lift operating times



DOWNLOAD FOR FREE

# CONTENTS

<b>KitzSki summer cable cars and lifts</b>	<b>4</b>
<b>KitzSki panorama</b>	<b>8</b>
<b>Barrier-free access</b>	<b>10</b>
<b>Hahnenkamm</b>	<b>14</b>
Streif Viewing	<b>16</b>
Streif summer experience	<b>18</b>
Panoramic round walk	<b>20</b>
Sundowner	<b>22</b>
<b>Kitzbüheler Horn</b>	<b>24</b>
Alpine flower garden	<b>26</b>
Karst hiking trail	<b>28</b>
Kids' climbing path & playground	<b>30</b>
Horn summit breakfast	<b>32</b>
Bichlalm	<b>34</b>
<b>Gaisberg</b>	<b>36</b>
Goasberg riddle tour	<b>38</b>
<b>Resterkogel</b>	<b>40</b>
Resterkogel summer experience	<b>42</b>
<b>360° Flowtrails</b>	<b>46</b>
<b>Restaurant Pengelstein</b>	<b>56</b>
<b>AQUARENA</b>	<b>58</b>
<b>Sustainability</b>	<b>60</b>

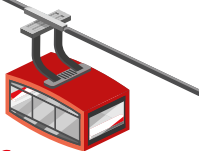




# Reach **new** heights **KitzSki** **with**

*10 summer cable cars will bring you  
up to the panoramic biking and  
hiking paradise of KitzSki.*

## KITZSKI SUMMER LIFTS



### **A1 Hahnenkammbahn – the legendary gondola**

The names of the best racers are displayed on the cabins, giving the cable car World Cup flair, even in summer.

### **B1 Fleckalmbahn – the most modern gondola**

Offering maximum comfort to hikers and bikers.

### **H1+H2** **H3 Kitzbüheler Hornbahnen**

– with the best view

The Horn cable cars lead to the Alpine flower garden and offer a breathtaking view.

### **H11 Bichlalm chairlift – when you want to slow down**

Especially on sunny days, a ride on the 2-seater chairlift is a worthwhile experience—perfect for relaxation in our fast-paced time.

### **E1 Gaisberg chairlift – calling all bikers**

Die 360°FlowTrails auf dem Gaisberg sind ein Genuss für alle Downhiller. Die Auffahrt erfolgt bequem mit der Sesselbahn.

### **B4 Sonnenrast** **B6 Streiteckmulde**

– for aspiring bikers

Enjoy the flowing trails at the Sonnenrast chairlift. A skill park and family area await at the bottom station.

### **G8+G9 Panoramabahn Kitzbüheler Alpen**

– the ideal lift for connoisseurs

In addition to regular operations, there is also the possibility to book a gondola breakfast in the Panoramabahn cable car.

## HAHNENKAMMBAHN AND HORNBAHNEN



The “Best Austrian Summer Cable Cars” seal of quality from the Association of Cable Cars of the Austrian Federal Economic Chamber is only awarded to companies that provide quality-tested experiences.

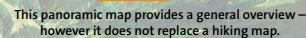
## OPERATING HOURS



For information on the current operating hours, please visit **kitzski.at**









# Barrier -free **KitzSki** for everyone!

Barrier-free



*Whether with a wheelchair or stroller –  
at KitzSki, you can enjoy the mountain  
comfortably and barrier-free!*

## STROLLER- AND WHEELCHAIR-FRIENDLY INFRASTRUCTURE



KitzSki is conscious of the needs of all guests – whether with a wheelchair or stroller. Thanks to barrier-free facilities and stroller-friendly paths, nothing stands in the way of an unforgettable mountain experience.

The access points to wheelchair-accessible facilities are clearly marked at key locations (ticket counters, mountain and valley stations).

The entrances and ticket counters are level, step-free, or have a small step of 3 cm (Ö-Norm) or are accessible via a slip-resistant ramp with a 6% incline (Ö-Norm). All ramps are equipped with railings or handrails, and door widths meet the Ö-Norm standards.

### An elevator is available at the following cable cars:

- ☑ Fleckalmbahn (valley station)    ☑ Hahnenkammbahn (top station)
- ☑ Hornbahn (valley and Alpenhaus)

### Wheelchair accessible toilets

- ☑ Fleckalmbahn (valley and top station)    ☑ Panoramabahn Kitzbüheler Alpen
- ☑ Hahnenkammbahn (valley and top station)

### The following gondolas are wheelchair accessible

- ☑ Fleckalmbahn (90 cm door width)
- ☑ Hahnenkammbahn (60 cm door width)
- ☑ Hornbahn I + II (60 cm door width)
- ☑ Horngipfelbahn (145 cm door width)
- ☑ Panoramabahn Kitzbüheler Alpen (80 cm door width)

### Parking spaces for people with disabilities available near the entrance

- ☑ Fleckalmbahn
- ☑ Gaisberg chairlift
- ☑ Hahnenkammbahn
- ☑ Hornbahn
- ☑ Bichlalm chairlift
- ☑ Panoramabahn Kitzbüheler Alpen



### Restaurants/bars with barrier-free WC

- ☑ Restaurant Hochkitzbüchel bei Tomschy, Kitzbühel
- ☑ Gaisbergstüberl Gaisberg, Kirchberg
- ☑ Alpenhaus, Kitzbüheler Horn
- ☑ Horngipfelhaus, Kitzbüheler Horn
- ☑ Pinzgablick, Resterkogel





# World cup at the **Hahnen** feeling **kamm**

*Experience the legendary Hahnenkamm up close! Whether at the Streif Viewing, the Streif summer experience, on the Panoramic round walk, or during the Sundowner – unforgettable views and exciting moments await you.*






## STREIF VIEWING

**Insights into the Hahnenkamm Races:** Where precision, concentration and skills are required in winter, bees collect their nectar in summer. The Streif is one of the world's most famous venues for the downhill and slalom disciplines. Enjoy that World Cup feeling in summer during a hike to key sections of the Streif race course.

### LCD monitor locations



#### ✔ **Starthaus (with photo point):**

Acceleration from 0 to 100 km/h in just 8.5 seconds.

#### ✔ **Mausefalle:** With a gradient of 85%, the Mausefalle is the steepest part of the Streif and allows racers to jump up to 80 meters in distance.

#### ✔ **Steilhang:** The Steilhang is the iciest part of the Streif.

#### ✔ **Hausbergkante:** Considered the Streif's most breathtaking area, it pushes both racers and their skis to the limit.



### Streif Viewing – guided hike

As a part of the KitzMountain Guiding, hikers have the opportunity to hike the Streif in the company of our hiking guides. With a valid KitzSki ticket you can participate in the guided hike free of charge.

You can find details about the dates in **the back of this brochure** and at **[kitski.at](http://kitski.at)**





## STREIF SUMMER EXPERIENCE

*Fun in motion for the whole family*

The Streif summer experience is a unique activity course in which the key sections of the Streif - the world's most legendary downhill run – can be recreated in a playful way.

📍 Starting Point	<b>Hahnenkammbahn (top station)</b>
📏 Total length	<b>1.500 m</b>
🏔️ Altitude	<b>100 m</b>
📶 Type of Excursion	<b>Easy hike with panorama playground</b>
🪑 Rest Areas	<b>Wooden benches and loungers, huts and mountain restaurants</b>
★ 9 activ-stations	<b>“Starthaus, Mausefalle, Karussell, Steilhang, Brückenschuss, Seidlalmsprung, Hausbergkante, Traverse, Zielsprung“</b>



### TIP KIDS GO FREE

On these days, all children (born in 2010 or younger) can use the KitzSki cable cars and lifts free of charge:  
**THU 29.05., MON 09.06., THU 19.06., SAT 28.06.,  
FRI 15.08. and SAT 06.09.2025**





## PANORAMIC ROUND WALK

In addition to the nine stations of the Streif summer experience, there are new attractions this year: Along the panoramic trail on the Hahnenkamm, four creative huts have been built for playing and crafting – a reading hut, a drawing hut, a puzzle hut, and a music hut. Simple tools like colorful chalk or instruments provide extra variety during the hike.



📍 Starting Point **Hahnenkammbahn (top station)**

🏔️ Type of Excursion **Easy hike**

🪑 Rest Areas **Wooden benches, huts and mountain restaurants**





## SUNDOWNER AT THE HAHNENKAMM

### *Evening atmosphere in the mountains*

Experience the magic of the sunset at 1,712 meters!

**Every Friday from 27.06. to 19.09.2025**, the Hahnenkammbahn operates **until 11:00 p.m.**, offering breathtaking views.

A walk in the evening sun or a guided sunset hike with the KitzMountain Guides makes the nature experience perfect. The huts invite you to linger with regional delicacies, music, and a cozy atmosphere. A summer evening over Kitzbühel – a relaxed ambience, stunning scenery, and unforgettable moments!



Join the free guided sunset hike, including a glass of sparkling wine to toast the beauty of the moment.



Meeting point:  
Hahnenkamm valley station at 5:45 p.m.



**From flowers  
to adventure:**

# the Kitzbüheler **Horn**

Kitzbüheler Horn

*Experience the Kitzbüheler Horn with the Karst hiking trail and the Kids climbing path. Enjoy the beauty of the Alpine flower garden and start your day with an unforgettable Horn summit breakfast. The BichlAlm invites you to a culinary break – an experience for the whole family!*

## THE WORLD OF ALPINE FLOWERS

The Alpine flower garden on the Kitzbüheler Horn impresses with its variety of 400 different high-altitude plants, constantly changing its colors and shapes with the varying blooming periods. Experience this unique place up close!

The Alpine flower garden is accessible by gondola to the summit, from where a 10-minute downhill walk leads to the entrance. Alternatively, you can reach it by walking uphill via the Alpenhaus (top station of Hornbahn II).



### Kitzbüheler Horn hiking tip

A wonderful hike leads from the Alpine flower garden on the Kitzbüheler Horn (free admission) to the Kneipp facility at the Bichlalm.



### Ticket recommendation

The Horn-Bichlalm combined ticket includes the ascent with the Kitzbüheler Hornbahn cable car, the descent with the Bichlalm chairlift, and a journey with the Bichlalm bus.

## Alpine Flower Garden at the Kitzbüheler Horn



### Free Guided Tours:


Saturday at 11:00 a.m. in July and August – Meeting point at the upper entrance by the information pillar. Duration approximately 30 to 45 minutes.



## EARTH'S HISTORY AT THE KITZBÜHLER HORN

### Once upon a time, 450 million years ago...

During the Ordovician age, the precursors of the Alps belonged to the northern edge of the super continent of Gondwana. Many hundreds of millions of years later, older rocks and younger sediments began to fold up as the African continental plate pressed against the Eurasian continental plate.



### Kitzbüheler Horn Karst hiking trail

This lovely route stretches 2.4 km from Trattalmmulde (10 minutes down into the valley from the Alpenhaus) through the karst landscape of the Kitzbüheler Horn. At a moderate pace, the Karst hiking trail takes about 1.5 to 2.5 hours to hike.



#### Tip

With a valid KitzSki lift ticket, you can also participate in the guided “Horn-Bichlalm hike” free of charge (every Monday) as part of the KitzMountain Guiding (14.06. – 05.10.2025) and learn exciting facts about Earth’s history.

***Details can be found on the back of the brochure.***



Your hiking ticket is also available online in our webshop at ***shop.kitzski.at***



## CLIMBING FUN FOR KIDS

**KIDS**  
KLETTERPFAD &  
KLETTERWIESE  
*am Horn*

### Climb like a chamois

Children love to climb and are happy to take advantage of any opportunity to do so. Nature offers a variety of climbing opportunities. Optimal conditions that allow kids to blow off steam are waiting on the Kitzbüheler Horn.



**CLIMBING PATH  
STARTING POINT 1**



**ALPINE FLOWER GARDEN & KIDS CLIMBING WALL**

### Kids' playground – ideal for letting off steam

This paradise for children is located below the peak but still at 2,000 m above sea level. Here, children can slide, swing and climb to their heart's content at the adventure playground directly behind the Horngipfelhaus.

Kitzbüheler Horn Summit: Accessible via the Horngipfelbahn (H3)



**CLIMBING PATH  
STARTING POINT 2**



**PLAYGROUND**

**VIEW  
POINT**

**SUSPENSION BRIDGE**

**EAGLE'S WATCH**

**HORN CHAMOIS**

**OLD HORN TRAIL**

**FOX DEN**

**EAGLE'S NEST**

**MARMOT  
GARDEN**

**HORNGIPFELHAUS**



## HORN SUMMIT BREAKFAST



Everyone knows that the right ambience plays an essential role when turning an everyday occurrence into a memorable experience. The Kitzbüheler Horn summit breakfast is a unique excursion you won't forget for a long time!



### The horn summit breakfast includes:

- ☑ a special journey up & down with the Hornbahn cable car
- ☑ morning devotion and musical accompaniment
- ☑ hearty breakfast at the Horn Gipfelhaus restaurant with delicious products from "Tirol Milch"
- ☑ guided hike - enjoy the magnificent panoramic views of the surrounding mountains. The route leads from the Horn summit to the Alpine Flower Garden and the Hornköpfl lake. From there, it heads back to the Alpenhaus mountain restaurant on a section of the Karst hiking trail. Return to the valley via the Hornbahn II cable car.
- 🕒 Hiking time: **approx 2 hours** 📏 Altitude: **approx 400 m**
- ☑ € 52,- per adult or youth, € 26,- per child

## DATES HORN SUMMIT BREAKFAST

Date	1 <sup>st</sup> gondola departure	Sunrise
Sun, 13.07.	4:30 a.m.	05:23 a.m.
Sun, 20.07.	4:30 a.m.	05:31 a.m.
Sun, 27.07.	4:45 a.m.	05:39 a.m.
Sun, 03.08.	4:45 a.m.	05:48 a.m.
Sun, 10.08.	4:45 a.m.	05:57 a.m.
Fri, 15.08.	5:00 a.m.	06:04 a.m.
Sun, 17.08.	5:00 a.m.	06:06 a.m.
Sun, 24.08.	5:15 a.m.	06:16 a.m.
Sun, 31.08.	5:30 a.m.	06:25 a.m.
Sun, 07.09.	5:45 a.m.	06:35 a.m.
Sun, 14.09.	5:45 a.m.	06:44 a.m.

Subject to change! The Kitzbüheler Horn summit breakfast will be cancelled in case of stormy weather or rain.

For more details, visit [kitzski.at/sunrise](https://kitzski.at/sunrise)

Registration is required the day prior by 05:00 p.m. via phone **+43 5356 6951 1411** or via email to [hornbahn@kitzski.at](mailto:hornbahn@kitzski.at)



We recommend buying your ticket in advance – ideally right after registering for the Horn Summit Breakfast – at the summer lift ticket offices or the Hornbahn machine.



## BICHLALM

### *Relaxation & scenic views*

The Bichlalm is the perfect place for peace and indulgence. A leisurely chairlift ride takes you to the alpine pasture, where a **Kneipp pool** offers rejuvenation, and hikes into the Kitzbühel Southern Alps begin.

Reach the Hochetzkogel in just 30 minutes or the Stuckkogel in about an hour—both reward you with stunning views. The Bichlalm, with its terrace overlooking Kitzbühel and the Hohe Tauern, offers culinary delights. At the mid-station, Rosi's Sonnbergstuben invites you to enjoy its cozy atmosphere.

Another highlight is the Horn-Bichlalm hike every Tuesday with our KitzMountain Guides.  
More details can be found **in the back of this brochure.**







# FUN & Speed at the Gaisberg

*The Gaisberg offers adventure for all ages! Explore the exciting Goasberg puzzle tour or enjoy pure riding fun on the two bike trails (see pages 50 & 51). Whether using brainpower or speed — there's something for everyone!*

## GOASBERG RIDDLE TOUR

This riddle tour leads from the start house near the top station of the Gaisberg chairlift along the hiking trail down to Gasthof Obergaissberg. Hiking time is about 1.5 hours. There are eight stations to solve riddles. Along the way, learn all kinds of things about mountains, plants and animals of the forest. The forest slides provide great fun. In addition, there is also a giant swing at the Gaisberg lake. A huge chamois stands near the Gasthof Obergaissberg. Right next to it, there's a new viewing platform with a big hidden picture puzzle in addition to opportunities to climb and play.

At the end of the riddle tour, all participants will receive a riddle tour certificate. The riddle boxes incl. a souvenir gift are available for purchase at the ticket office of the Gaisberg chairlift or at the Kirchberg tourist office.



### Tip:

From 10.07. to 04.09. 2025, a guided hike with goats will take place every-Thursday, weather permitting. Registration required at the Kirchberg tourism office.



## Goasberg RÄTSELTOUR

START

1 Startpaket und Begrüßung  
Die Goas begrüßt seine Gäste

2 Rätselstation mit Tafeln  
Welche Tiere leben nicht im Wald?

3 Tiere entdecken  
Mit Fernrohren die versteckten Tiere finden

4 Pilz-Station  
Pilzweiss und Hocker

5 Früchte-Station  
Rastplatz mit Rutsche und Memory-Spiel

6 Früchte der Wälder  
Rästelstation - welche Früchte sind essbar?

7 Insekten-Station  
Kletterstationen Regenwurm, Amsel etc.

8 Wackelbrücke  
Gaisberg-See  
Gewässerröhre mit Röhrenschnecke

9 Welche Tiere passen nicht?  
Rästelstation mit Tafeln

ZIEL

Tourismusverband  
Kitzbüheler Alpen – Brixental





# Play & marvel on the Resterkogel

*Fun for the whole family:  
The summer adventure Resterkogel with  
water discovery trail at the reservoir.*

## RESTERKOGEL SUMMER EXPERIENCE



Between the top station of Panoramabahn and the restaurant Pinzgablick a panorama playground for children and teenagers was created.



### 1 Tubing run

With enough momentum and on the right track, everything takes its course – great fun is guaranteed. The magic carpet brings everyone back up comfortably.



### 2 Trampolines

Kids love to jump—especially on a trampoline! Plus, it comes with great health benefits: trampoline jumping improves endurance, strengthens muscles, and enhances coordination.



### 5 Snow depot

Snow farming ensures sustainable snow management: old and leftover snow is collected in spring, covered with fleece and foil, and preserved. In winter, this “snow from yesterday” is redistributed and used for the slopes.



### 3 Kneipp pool

Pastor Sebastian Kneipp (1821–1897) discovered the health benefits of cold-water treatments. The therapy named after him, Kneipping, is the most well-known part of Kneipp medicine. It revitalizes and refreshes the body.



### 4 Bobby car race track

A bobby car race track was built especially for toddlers and children; Pedal tractors and pedal go-karts are part of the fleet and can be used free of charge on the race track.



### 6 Obstacle course

The obstacle course with time-keeping is unique. Endurance and strength are required. The warrior track is ideal for all those who love athletic competition and like to compete with others.



### 7 Water playground

The water playground is located in the shallow water zone in the immediate vicinity of the Resterkogel reservoir. The children can splash around and let off steam as they please. A special highlight is the raft, where children can feel like captains, pirates and sailors.





### 8 Observation deck with photo point

The viewing platform at the Resterkogel reservoir offers visitors a panoramic resting place for a beautiful souvenir photo with the magnificent mountains of the Kitzbühel Alps and the Hohe Tauern in the background.



### 9 Water trail

The aim of the nature trail is to raise awareness of water diversity and use. Water as a habitat, elixir and energy source. Info on 4 boards around the lake.



### 10 Pinzga jump

An exciting adventure for the whole family: Three diving boards with heights of 2.5 m, 1.2 m, and 0.5 m offer fun for all ages. Everyone will find their perfect jump into the giant air cushion for an unforgettable experience.



### 11 XXL Sandbox

A dream for kids: This gigantic sandbox offers plenty of space for digging, building, and creative play. Equipped with numerous toys, it invites little explorers and sandcastle builders to endless fun.





KitzSki is a Gravity Card partner.

## YOUR PLACE TO BIKE

The 360° Flow Trails offers mountain biking enthusiasts a variety of tracks in a breathtaking mountain landscape. From flow trails to thrilling descents – there's something for every taste.



360flowtrails.com



## HAHNENKAMM TRAIL

This flowing trail features easier key sections and playful elements. Meanwhile, tighter turns, banked turns, wooden bridges, natural passages, small waves, jumps and natural obstacles offer variety.



Ascent with cable car: **Hahnenkammbahn / Fleckalmbahn**



Trail length: **7.2 km**



Altitude difference: **850 m**



Trail conditions: **Gravel, northshore**



Difficulty (scale): **● medium (S2)**



GPS data download:



## FLECKALM TRAIL

During the seemingly endless descent, root passages, larger and smaller jumps, finely laid-out bends, occasional short ascents and fast quick sections will reward you with that perfect enduro feeling. This demanding route requires a certain level of concentration, fitness and riding technique.



Ascent with cable car: **Fleckalmbahn**



Trail length: **7.1 km**



Altitude difference: **985 m**



Trail conditions: **Gravel, roots, jumps**



Difficulty (scale): **● pro (S2-S3)**




GPS data download:



## GAISBERG TRAIL

Partly soft forest floor, many roots, speedy sections, rapid jumps over terrain edges or wooden structures. A more advanced biking technique is necessary for the challenging 450 m descent. On the single trail scale, the trail is rated S3 throughout.




 Ascent with cable car: **Gaisberg Sesselbahn**

 Trail length: **2.3 km**

 Altitude difference: **450 m**

 Trail conditions: **Gravel, roots, jumps**

 Difficulty (scale): **● pro (S3)**


 GPS data download:




## LISI OSL TRAIL


Named after Lisi Osl, the cross-country World Cup legend, the 2.3 km long trail guarantees pure downhill pleasure. While beginners gain their first experience with bends, easy steps or roots, experienced mountain bikers can use the steps as jumps.




 Ascent with cable car: **Gaisberg Sesselbahn**

 Trail length: **2.3 km**

 Altitude difference: **450 m**

 Trail conditions: **Gravel, roots, jumps, northshore**

 Difficulty (scale): **● medium (S2-S3)**

 GPS data download:





## SONNENRAST TRAIL

The Sonnenrast Trail is the highlight for beginners and ideal for warming up. But the Sonnenrast Trail is also suitable for advanced riders. It contains spectacular elements such as the 8 meter high wooden snail and wooden sections through steeper terrain with well-built berms and optional jumpable rollers.



Ascent with cable car: **Fleckalmbahn, Sonnenrastbahn**



Trail length: **1.8 km**



Altitude difference: **133 m**



Trail conditions: **Gravel, jumps, northshore**



Difficulty (scale): **● easy (S1)**



GPS data download:



## UPPER STREITECK TRAIL

The Upper Streiteck Trail is a short route with a large amount of North Shore elements. It crosses the forest path just before the end and then climbs around 10 meters to the assembly point, from where bikers can choose either the Lower Streiteck Trail or the Sonnenrast Trail.



Ascent with cable car: **Fleckalmbahn, Sonnenrastbahn**



Trail length: **0.2 km**



Altitude difference: **14 m**



Trail conditions: **gravel, jumps, northshore**



Difficulty (scale): **● medium (S2)**



GPS data download:



## LOWER STREITECK TRAIL

The Lower Streiteck Trail, a jumpy flow trail offshoot from the Sonnenrast Trail, offers bikers a flowy ride along the steep Bärenkopf hillside. With jump and feature options as well as a wooden footbridge, it leads to a spectacular 130 meter long Northshore Uphill before rejoining the Sonnenrast Trail.



Ascent with cable car: **Fleckalmbahn, Sonnenrastbahn**



Trail length: **0.6 km**



Altitude difference: **43 m**



Trail conditions: **Gravel, jumps, northshore**



Difficulty (scale): **● medium (S2)**



GPS data download:



## MTB FAMILY AREA STREITECK

The MTB Family Area Streiteck is perfect for families and beginners. The Sonnenrast Trail and the Sonnenrast chairlift offer quick access to the skill area at the valley station. There is a 100-meter-long conveyor belt and various children's and practice trails over a total of 1.4 kilometers.



Ascent with cable car: **Fleckalmbahn, Sonnenrastbahn, Streiteckmulde**



Trail length: **14 km**



Altitude difference: **19 m**



Trail conditions: **Gravel, jumps**



Difficulty (scale): **● easy (S0-S1)**



GPS data download:





# Enjoy a panoramic

## RESTAURANT PENGELSTEIN

Our Restaurant Pengelstein is a popular destination for hikers and mountain bikers looking to enjoy the picturesque landscape and traditional Austrian cuisine. With a terrace offering breathtaking views of the surrounding mountains, guests can enjoy fresh salads, homemade soups, and typical Austrian specialties such as Schnitzel and Kaiserschmarrn. Radiating alpine charm, the Pengelstein Restaurant is perfect for relaxing after a day of hiking or biking. It's the ideal pit stop for E-bikers, offering the opportunity to recharge not only themselves but also their bike batteries during the break. Charging stations for common models are available.



### Restaurant Pengelstein opening hours

07.06. to 12.10.2025 – 09:00 a.m to 3:45 p.m.

### Additionally, in good weather

17. to 19.10.2025 – 09:00 a.m to 3:45 p.m.

# break



Fun and relaxation for the whole family at the AQUARENA Kitzbühel swimming center



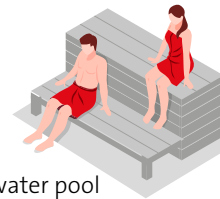
**Tip:** The water parcours in the 25-meter sports pool is accessible on Saturdays, Sundays, and during the holidays.



The bathing area features a waterfall and massage jets at the edge of the pool. There are also two adventure slides for children. A separate area for babies and small children guarantees that even the youngest visitors have enough space to splash around. The AQUARENA also offers a Physiotherm-Pro2 infrared cabin, which can be used free of charge by bathing guests.

### MASSAGES - RELAXATION

- ✓ Mountain massage
- ✓ Sports massage
- ✓ Lymphatic drainage
- ✓ Anti-stress massage
- ✓ Taping



### SAUNA AREA AT A GLANCE

- ✓ Stone oven sauna (~ 90 °C)
- ✓ Aroma sauna (~ 80 °C)
- ✓ Sanarium (~ 65 °C)
- ✓ Steam baths (~ 45 °C)
- ✓ Cold water pool
- ✓ Relaxation lounge with infrared loungers.
- ✓ Snowroom (~ -5°C to -10°C)

### 'Naturtalent' – the social gastronomy

For years, guests have enjoyed delicious meals at the „Naturtalent“ restaurant, served by the dedicated „Lebenshilfe“ staff. The menu features international main dishes, salads, snacks, kids' meals, and a daily changing lunch menu.

### Arriving by public transport

- ✓ Postbus  
(bus stop: Kitzbühel Volksschule or Hahnenkammbahn)
- ✓ ÖBB (stop: Kitzbühel Hahnenkamm)

### Gratis parken

- ✓ at the Hahnenkamm car park (a 2-3 minute walk from the AQUARENA)

Current admission prices & opening hours are available here:



AQUARENA Spa Centre  
Klostergasse 2 · 6370 Kitzbühel  
T +43 5356 6951-1711  
aquarena@kitzski.at · aquarena.tirol

**Discount:** Holders of a valid KitzSki ticket or KitzSki Card will receive a 50% discount on the daily admission to the AQUARENA indoor swimming pool.



*The Bergbahn Kitzbühel uses  
natural resources with great care.  
All cable cars are responsibly  
planned and built in harmony with nature.*

# Sustainability and nature

## We implement the following measures

### ✓ Measures for heat recovery

*E.g. to heat buildings such as the mountain and valley stations of the Fleckalm cable car stations*

### ✓ 14 cable cars with direct drive

*For example, Fleckalmbahn, Ochsalm, Brunn, etc. as well as the two new lifts Trattenbach and Gauxjoch*



### ✓ Numerous digitalization measures

*To increase efficiency*

### ✓ Optimized snow management

*Thanks to Global Positioning System (GPS)*

### ✓ Promotion of natural biodiversity

*Ecological building supervision, biodiversity areas, forest and wildlife conservation zones*

### ✓ Investments in modern technology

*Efficient systems, vehicles, snowmakers und pumps*

### ✓ Design with nature in mind

*Stations fit harmoniously into the mountain environment (e.g. minimalist design)*

### ✓ E-charging stations at KitzSki parking lots

### ✓ Photovoltaic systems on company buildings



## ENVIRONMENTALLY FRIENDLY CABLE CAR OPERATION

*The Bergbahn Kitzbühel continuously invests in its infrastructure and thus creates a comfortable and energy-efficient offer for their guests.*

*Spacious protected areas ensure a harmonious co-existence between people and nature, especially in winter.*





### **An Alpine pasture is no petting zoo**

Find out how to behave properly at the mountain pasture. You should be particularly mindful if you have a dog.



### **For a cleaner mountain world**

It's quite simple: Everything you take up the mountain, you should bring back down into the valley. Usually it's 'other people' who leave their trash lying around, right? But let's be honest: Have you ever thrown away a banana peel, left a tissue on the ground, or spat out a piece of chewing gum into the grass?

### **Dispose your trash in the valley**

Please keep in mind: the mountains are home to many plants and animals. The consumer goods that we humans produce to make our lives more comfortable have no place here.



**Are you a smoker?** Please organise a mobile ashtray for proper disposal of your cigarette butts. Empty candy tins are quite suitable for that.

**Do you have a dog?** Thank you for keeping your dog responsibly and disposing of its poop!