

EN  
2026

# ALPINE SUMMER

in Kitzbühel and Kirchberg



**KitzSki**



Hiking • Biking • Family • Excursions

# WELCOME TO THE ALPINE SUMMER WITH BERGBAHN KITZBÜHEL!

The mountains are calling – and we are delighted to present the wide variety of our summer offerings. Hiking takes centre stage: whether on panoramic high-altitude trails, impressive summit tours or relaxed walks, our mountains offer unique nature experiences for every preference.

There is also great news for bike enthusiasts: at the beginning of June, we are opening the new Kirchberg Trail. With ten kilometres of flowy turns, it is the longest trail in Tyrol and promises unforgettable moments for families, leisure bikers and action fans alike.

Thanks to the dedication and passion of our team, we are able to make the beauty of our region accessible to both locals and guests. Summer at KitzSki combines both sport opportunities delivered to you in the highest quality.

We warmly invite you to discover the diversity of our alpine summer and wish you inspiring and memorable days.



**Anton Bodner**  
CEO, Bergbahn AG Kitzbühel

**Christian Wörister**  
COO, Bergbahn AG Kitzbühel

# EXTENSIVE SUMMER OFFER ON OUR MOUNTAINS!


As mayor of our town, I am particularly excited to highlight the wide-ranging summer program of Bergbahn AG Kitzbühel. Summer in Kitzbühel stands for experiencing nature, staying active, and genuine hospitality. With great commitment and forward-thinking vision, KitzSki continuously develops its offerings, proving that our mountains are far more than just a winter sports destination.

Whether it's leisurely hiking along panoramic high-altitude trails, varied bike routes for families and ambitious mountain bikers, or impressive summit tours with the Kitz Mountain Guides – summer opens up a wide range of

opportunities to actively explore the beauty of our region. Sporting challenges, safety, and the highest quality come together to create a well-rounded overall experience.

My sincere thanks go to all employees who, with great dedication and passion, work hard to create unforgettable days for both locals and guests. I wish you inspiring insights and a memorable mountain summer.

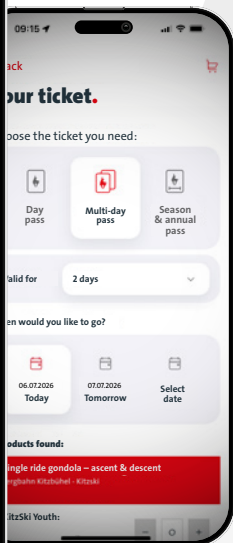
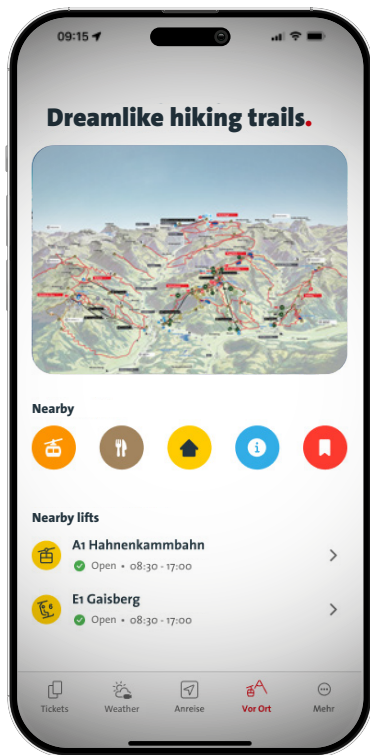
Warmest regards,



**Dr. Klaus Winkler**

*Mayor of the City of Kitzbühel and  
Chairman of the Supervisory Board  
of Bergbahn AG Kitzbühel*





# KITZSKI APP.

*your companion in the mountains*

With the free **KitzSki app**,  
you get daily updates and useful tips:

- 🕒 Mobile ticket
- 🕒 Parking
- 🕒 Lift status
- 🕒 Live timetable for bus & train
- 🕒 Livcams with temperature
- 🕒 News
- 🕒 KitzMountain Guiding
- 🕒 Operating hours of the KitzSki summer lifts
- 🕒 Hut guide



**DOWNLOAD FOR FREE**

# CONTENTS

Alpine sommer 2026 Issue 1

Print runs: 50.000

Publisher / Media owner: Bergbahn AG Kitzbühel, Hahnenkammstraße 1a, 6370 Kitzbühel, Tel.: 05356 6951, E-Mail: info@kitzski.at, www.kitzski.at

Layout/Production: Joachim Frenner

Editorial team: Stefanie Prader, M.A., Martin Walch, B.A., alpinguin content services (Lili Spatz, M.A., Mag. Christoph Steiner)

Photos/Illustrations: Helmut Lackner, e3 media house, Markus Mitterer, Elisabeth Laiminger, Tom Klocker, Michael Werlberger, Mittersill Plus, KSC-Kitzbühel, Tirol Werbung, Mathäus Gartner, TVB Kitzbüheler Alpen-Brixental, Verein Bike ARGE, Erwin Haiden, Joachim Frenner

Print: SANDLER Gesellschaft m.b.H. & Co. KG., Druckereiweg 1, AT-3671 Marbach an der Donau, www.sandler.at

<b>KitzSki summer lifts</b>	<b>6</b>	<b>360 Flow Trails</b>	<b>44</b>
<b>KitzSki panoramic map</b>	<b>8</b>	Kirchberg Trail	<b>46</b>
<b>KitzSki for everyone</b>	<b>12</b>	Hahnenkamm Trail	<b>48</b>
<b>Hahnenkamm</b>	<b>14</b>	Fleckalm Trail	<b>49</b>
World cup feeling Streif	<b>15</b>	Gaisberg Trail	<b>50</b>
Streif summer adventure	<b>16</b>	Lisi Osli Trail	<b>51</b>
Panoramic trail	<b>17</b>	Sonnenrast Trail	<b>52</b>
Sundowner	<b>19</b>	Upper Streiteck Trail	<b>53</b>
Start house Streif	<b>20</b>	Lower Streiteck Trail	<b>54</b>
Hahnenkamm for every schedule	<b>21</b>	MTB Family Area Streiteck	<b>55</b>
<b>Pengelstein mountain restaurant</b>	<b>25</b>	Biking – together on the mountain	<b>56</b>
<b>Fleckalmbahn</b>	<b>26</b>	<b>KitzMountain Guiding</b>	<b>58</b>
<b>Kitzbüheler Horn</b>	<b>28</b>	Our hiking guides	<b>60</b>
Karst trail	<b>29</b>	<b>Weekly programme</b>	
Alpine flower garden	<b>30</b>	Streif viewing	<b>62</b>
Kids climbing trail & climbing meadow	<b>31</b>	Streif walk	<b>64</b>
Horn summit breakfast	<b>32</b>	Karst trail	<b>65</b>
Bichlalm	<b>34</b>	Horn-Bichlalm	<b>66</b>
<b>Gaisberg</b>	<b>36</b>	High-tech in the mountains	<b>67</b>
Goasberg riddle tour	<b>37</b>	Gaisberg alpine loop	<b>68</b>
<b>Resterkogel</b>	<b>38</b>	Sunset hike	<b>69</b>
Resterkogel summer experience	<b>38</b>	Horn sunrise tour	<b>70</b>
<b>Water in the mountains</b>	<b>40</b>	Hiking à la carte	<b>71</b>
<b>Sustainable behaviour in the mountains</b>	<b>42</b>	<b>AQUARENA ISWIMMING CENTRE</b>	<b>72</b>
		<b>KitzSki Living</b>	<b>74</b>



# KITZSKI SUMMER LIFTS

## A1 HAHNENKAMMBAHN



 **1996**  **2,4 km**  **98 Stk.**  **5 m/s**

### Operating times

01. – 31.05. and 15.06. – 01.11.2026:  
08:30 – 17:00

### Evening operation

26.06. – 18.09.2026 every Friday:  
17:45 – 23:00

### Extended operation

27.06. – 31.10.2026 every Saturday:  
until 18:00

     <sup>60 cm</sup>

## B1 FLECKALMBAHN



 **2019**  **4,1 km**  **96 Stk.**  **7 m/s**

### Operating times

04.06. – 11.10.2026:  
08:30 – 17:00

     <sup>90 cm</sup>

## B4 SONNENRAST



 **2005**  **1,1 km**  **57 Stk.**  **5 m/s**





### Operating times

04.06. – 11.10.2026:  
09:00 – 16:00



## E1 GAISBERG SESSELBAHN




 **2003**  **1,5 km**  **74 Stk.**  **5 m/s**

### Operating times

18. – 19.04., 25. – 26.04., 01. – 03.05.  
und 09.05. – 26.10.2026:  
08:30 – 17:00





# THE HAHNENKAMMBAHN AND HORNBAHNEN HAVE RECEIVED AN AWARD.

The quality seal “Best Austrian Summer Mountain Railways”, awarded by the Austrian Cable Car Association of the Austrian Federal Economic Chamber, is granted only to companies offering certified, high-quality experiences.

## H1+H2 6 HORNBAHN I+II



 **1991**  **3,5 km**  **106 Stk.**  **5 m/s**

### Operating times

23.05. – 11.10.2026:  
H1 08:30 – 17:00  
H2 08:45 – 17:00



## H3 44 HORNGIPFELBAHN



 **1955**  **2,2 km**  **2 Stk.**  **10 m/s**

### Operating times

23.05. – 11.10.2026:  
08:45 – 17:00

### Rides every 15 minutes



## H11 2 BICHLALM SESSELLIFT



 **2015**  **2,6 km**  **101 Stk.**  **2,5 m/s**

### Operating times


13.06. – 27.09.2026:  
09:00 – 17:30

### In good weather, additionally:

03. – 04.10., 10. – 11.10., 17. – 18.10.2026:  
09:00 – 17:30  
24. – 26.10.2026: 09:00 – 16:30

### Extended hours in good weather:

03.07. – 29.08.2026 every Fri & Sat:  
until 20:00

 Please check at [kitski.at](http://kitski.at) whether the Bichlalm chairlift is operating until 20:00.

## G8 9 PANORAMABAHN G9 KITZBÜHELER ALPEN I+II



 **2015**  **2,6 km**  **101 Stk.**  **2,5 m/s**

### Operating times

20.06. – 11.10.2026:  
08:45 – 16:15



For current operating hours, visit [kitski.at](http://kitski.at)

## Symbols & excursion destinations

### Hahnenkamm 1670 m Ehrenbachhöhe 1802 m

- Streif start house
- Streif start house – walk
- Streif race track
- Streif Viewing on LCD-Monitoren
- Streif summer adventure
- Extended huts tour Hahnenkamm
- Four lakes hiking trail to Pengelstein
- Kitz Panorama
- KNEIPP Ehrenbachhöhe

### Kitzbüheler Horn 1996 m Bichlalm 1597 m

- Alpine flower garden
- Karst Trail
- KNEIPP Bichlalm
- KNEIPP Hornköpfsee
- Kids' climbing path & playground
- Playground

### Gaisberg 1767 m

- Goasberg Joch panorama- and alpine pasture trail
- Goasberg riddle tour

### Resterkogel 1894 m

- Resterkogel summer experience
- KNEIPP Resterkogel

- Cable car
- Chairlift
- Buggy-friendly
- Barrier-free
- Dogs must be on a leash and wear a muzzle
- Mountain bike-transportation possible
- Hang glider transportation possible
- Paraglider transportation possible
- Photo point
- Train station
- Bus stop
- Parkin Space
- Electric charging station
- Chapel
- Farmhouse museum
- Waterfall
- Wildpark Aurach deer park
- Hiking trail
- Easy hike
- For experienced hikers
- Demanding hike
- 360° Panorama
- Aquarena
- KitzSki Living
- E-bike charging station 220 V (please bring your charging cable)
- Bike trails
- Bike wash
- Road section / bike path

## Mountain restaurants and huts

- 1 Hochkitzbüchel bei Tomschy
- 2 Hocheckhütte
- 3 Seidlalm
- 4 La Monte
- 5 Legendencafé
- 6 Hahnenkammstüberl
- 7 Berghaus Tirol
- 8 Melkalm
- 9 Sonnenrast/Hotel Ehrenbachhöhe
- 10 Hochbrunn
- 11 Bergrestaurant Pengelstein
- 12 Fleckalm
- 13 Staudachstub'n
- 14 Ochsalm
- 15 Maierlalm
- 16 Bergschenke Krin
- 17 Jufen Beach
- 18 Gauxerstad'l
- 19 Gaisbergstüberl
- 20 Obergaisberg
- 21 Bärstättalm
- 22 Wiege
- 23 Brechhornhaus
- 24 Phoenix Kitzbüchel am Hornplatzl
- 25 Hornripfelhaus
- 26 Alpenhaus
- 27 Hornköpf-Hütte
- 28 Lämmerbichlalm
- 29 Adlerhütte
- 30 Hagstein
- 31 BichlAlm
- 32 Rosi's Sonnbergstuben
- 33 Harschbichlhütte
- 34 Stangalm
- 35 Hochwildalm
- 36 Branderhofstube
- 37 Kelchalm
- 38 Jochberger Wildalm
- 39 Sunnseit
- 40 Pinzgablick
- 41 Panoramaalm
- 43 Bruggeralm
- 44 Sonnaln



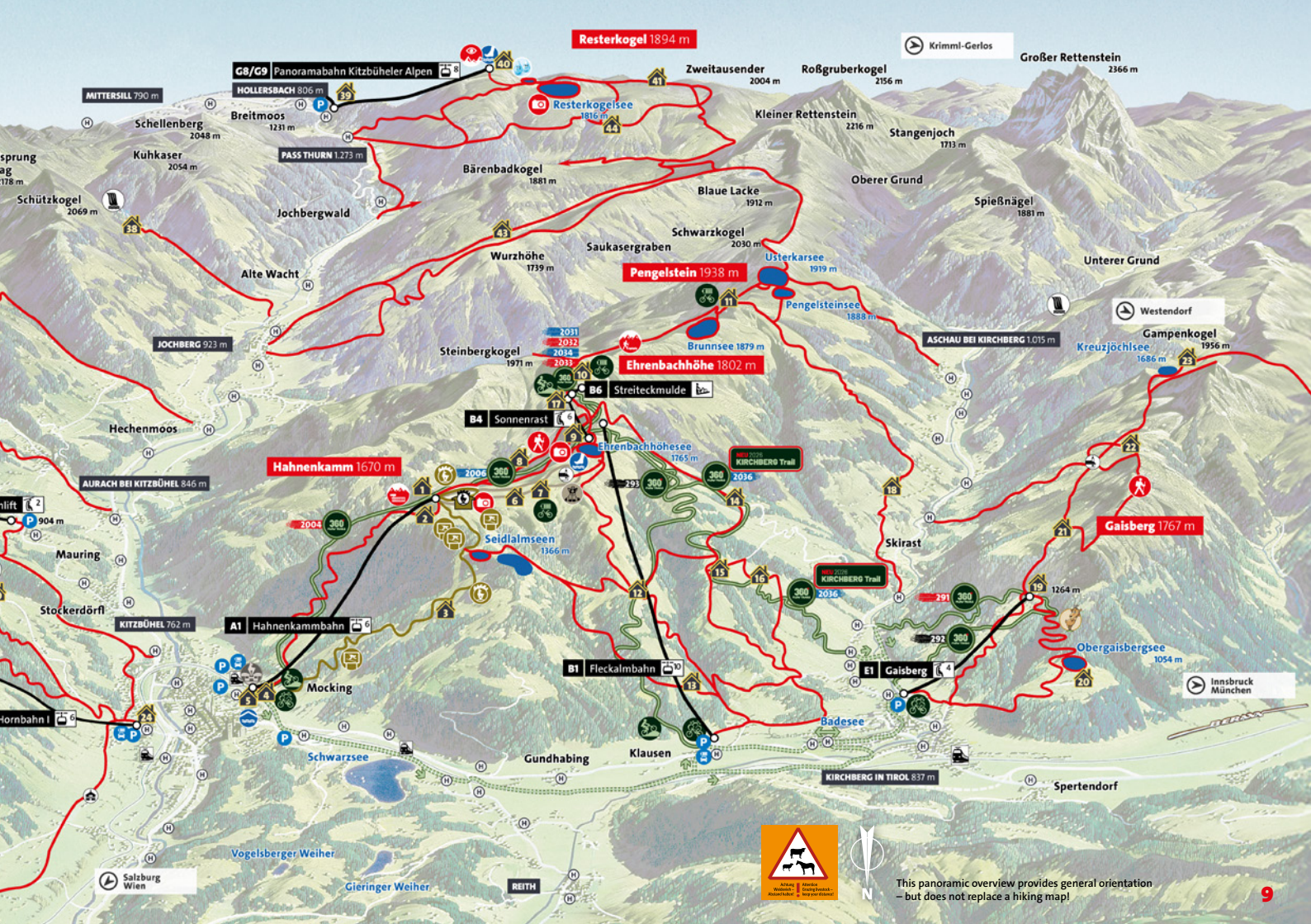
**FEEDBACK & WIN.**

Scan the QR code, fill out the questionnaire and you will take part in the raffle.



## 360° FISCHL

- Kirchberg Trail
- Hahnenkamm Trail
- Hahnenkamm Trail (from Fleckalm top station)
- Fleckalm Trail
- Sonnenrast Trails
- Lower Streiteck Trail
- Upper Streiteck Trail
- MTB Family Area Streiteck
- Lisi Osi Trail
- Gaisberg Trail
- Pumptrack & Skill Area Klausen
- Skill Area Mocking
- easy single trail
- for experienced bikers
- demanding trail



**Resterkogel 1894 m**

Krimml-Gerlos

Großer Rettenstein 2366 m

**G8/G9** Panoramabahn Kitzbüheler Alpen

HOLLERSBACH 806 m

Zweitausender 2004 m

Roßgruberkogel 2156 m

MITTERSILL 790 m

Breitmoos 1231 m

Resterkogelsee 1816 m

Kleiner Rettenstein 2216 m

Stangenjoch 1713 m

Schellenberg 2048 m

Kuhkaser 2054 m

PASS THURN 1.273 m

Bärenbadkogel 1881 m

Blaue Lacke 1912 m

Oberer Grund

Spießnägel 1881 m

Schützkogel 2069 m

Jochbergwald

Wurzhöhe 1739 m

Saukasergraben

Schwarzkogel 2030 m

Usterkarsee 1919 m

Unterer Grund

Alte Wacht

**Pöngelstein 1938 m**

Pöngelsteintsee 1888 m

ASCHAU BEI KIRCHBERG 1.015 m

Gampenkogel 1956 m

JOCHBERG 923 m

Steinbergkogel 1971 m

**Ehrenbachhöhe 1802 m**

Brunnsee 1879 m

Kreuzjochlsee 1686 m

Hechenmoos

**B4** Sonnenrast

Ehrenbachhöhesee 1765 m

**KIRCHBERG Trail**

**Hahnenkamm 1670 m**

**B6** Streiteckmulde

Seidlalmseen 1366 m

**KIRCHBERG Trail**

AURACH BEI KITZBÜHEL 846 m

3004 300

2004 300

2036 300

**Gaisberg 1767 m**

Seilbahn I

Mauring

293 300

**KIRCHBERG Trail**

Stockerdörf

KITZBÜHEL 762 m

**A1** Hahnenkammbahn

2004 300

2036 300

**KIRCHBERG Trail**

Hornbahn I

Mocking

**B1** Fleckalmbahn

**E1** Gaisberg

1264 m

Obergaisbergsee 1054 m

Salzburg Wien

Vogelsberger Weiher

Griinger Weiher

REITH

KIRCHBERG IN TIROL 837 m

Spertendorf

Innsbruck München



This panoramic overview provides general orientation – but does not replace a hiking map!

# KitzCard



The Kitzbühel Guest Card offers numerous discounts and extras. For the **first time in 2026**, staying in the Kitzbühel region in **May, June, September and October** will include a **free lift ride** up and down the mountain, each day.



**Free lift ride!\***

\* Details and terms of use at  
[kitzcard.kitzbuehel.com](http://kitzcard.kitzbuehel.com)



## More to experience. More freedom. More Kitzbühel.

The legendary sports town of the Alps stands for alpine diversity, short distances and experiences that can be tailored entirely to individual preferences. This year, a holiday in Kitzbühel opens up new “mountain perspectives,” as the Kitzbühel Guest Card – the KitzCard – is being enhanced with a particularly attractive additional benefit.

**New this year:** In the months of May, June, September and October, the KitzCard includes one free ascent and descent per person per day with the Kitzbühel cable cars, starting from the first minute – valid during regular operating hours. This makes access to Kitzbühel’s alpine world of experiences even more natural, comfortable and immediate.

Special and evening rides are excluded. Bike transport can be added for EUR 5,00 per lift ride.

This new highlight complements the already extensive range of discounts and inclusive services offered by the KitzCard: reduced green fees, discounted admission to the Aquarena and the Wildpark Aurach, attractive benefits at sports rental shops, free participation in guided hikes – and much more.

With this, the KitzCard offers even more quality, even more experiences and even more freedom this year – day by day, mountain by mountain.

All further information can be found under [kitzcard.kitzbuehel.com](https://kitzcard.kitzbuehel.com)

# Barrier-free – **KitzSki** for everyone!



*Whether with a wheelchair or stroller – at KitzSki,  
you can enjoy the mountain comfortably and barrier-free!*



## STROLLER- AND WHEELCHAIR-FRIENDLY INFRASTRUCTURE

KitzSki is conscious of the needs of all guests – whether with a wheelchair or stroller. Thanks to barrier-free facilities and stroller-friendly paths, nothing stands in the way of an unforgettable mountain experience.



The access points to wheelchair-accessible facilities are clearly marked at key locations (ticket counters, mountain and valley stations).

The entrances and ticket counters are level, step-free, or have a small step of 3 cm (Ö-Norm) or are accessible via a slip-resistant ramp with a 6% incline (Ö-Norm). All ramps are equipped with railings or handrails, and door widths meet the Ö-Norm standards.

For families, our mountains offer highlights such as the Summer Experience Streif (p. 18), playgrounds, circular trails, and activities on the Kitzbüheler Horn (p. 30) and Resterkogel (p. 40).



### Elevators available at

- ⊙ Hahnenkammbahn (top station)
- ⊙ Hornbahn I + II (valley station and Alpenhaus)
- ⊙ Fleckalmbahn (valley station)



### These gondolas are accessible for wheelchairs and strollers

- ⊙ Hahnenkammbahn (door width 60 cm)
- ⊙ Hornbahn I + II (door width 60 cm)
- ⊙ Horngipfelbahn (door width 145 cm)
- ⊙ Fleckalmbahn (door width 90 cm)
- ⊙ Panoramabahn Kitzbüheler Alpen (door width 80 cm)



### Restaurants / huts with accessible restrooms

- ⊙ Hochkitzbüchel bei Tomschy, Hahnenkamm
- ⊙ Horngipfelhaus, Kitzbüheler Horn
- ⊙ Alpenhaus, Kitzbüheler Horn
- ⊙ Gaisbergstüberl, Gaisberg
- ⊙ Pinzgablick, Resterkogel



### Wheelchair-accessible restrooms

- ⊙ Hahnenkammbahn (valley and top station)
- ⊙ Hornbahn I (valley station)
- ⊙ Fleckalmbahn (valley and top station)
- ⊙ Panoramabahn Kitzbüheler Alpen

# THE HAHNENKAMM



# World Cup Feeling in Summer

You don't have to wait for winter to step into the shoes of a world-class skier - Kitzbühel brings the thrill of the World Cup to summer! Just like the downhill racers in January, you'll take the Hahnenkamm-bahn up to the namesake mountain. The excitement starts at the bottom of the lift station: whose name is on your gondola?

Every Hahnenkamm winner has their own dedicated gondola. At the top station, you'll find an area designed to resemble a finish line - with a snow-white surface and cheering fans.



Outside, the iconic Streif Start house will immediately catch your eye, and after just a few steps, you'll find yourself inside, looking down toward the infamous Mausefalle. The start area is always open and free to visit, including a photo point (learn more on page 23).



Thanks to Streif Viewing hike, the legendary downhill course becomes an unforgettable summer hiking experience. Key sections like the Mausefalle, with its steep incline of up to 85%, are part of the route but can be safely bypassed. The trail takes you past famous spots like the Steilhang, Gschöss, Seidlalm, Lärchenschuss, and Hausbergkante. Four LCD monitors along the way bring the myth of the Streif to life, before the route leads through the Ganslernhang and back to the valley.



**TIPP**

The free guided hikes with the KitzMountain Guides (free with a valid KitzSki ticket) also include the Streif Viewing! Learn more on page 60.



Discover Kitzbühel's legendary race course in a playful way this summer - the **Streif Summer Adventure** on the **Hahnenkamm** makes it possible! Between the **Streif start house** and the Ehrenbachhöhe, you'll find an exciting adventure trail where nine key sections of the famous downhill race are creatively reimaged for kids.

The fun begins right behind the **Streif start house** (see also page 22): the Mausefalle becomes a slide, the Brückenschuss transforms into a wobbly suspension bridge, and the Seidlalmsprung turns into a movement zone. The Steilhang and Querfahrt are recreated as climbing and balancing elements, while the Hausbergkante features a spectacular swing with panoramic views. At this point, even parents often rediscover their inner child and join in the fun.

The **Streif Summer Adventure** is designed especially for our "little" visitors but also delights young-at-heart adults. The scenic and interactive hiking loop takes **about an hour** to complete - and it's **free of charge**. With plenty of movement, stunning views, and a playful touch of World Cup history, the trail ends back at the top station of the **Hahnenkammbahn**.



*The Streif Summer Adventure is also accessible from the*  
**TIPP** *Fleckalmbahn top station.*

# Panoramic Trail for the whole family



The panoramic trail on the **Hahnenkamm** combines stunning views with playful adventures. Starting from the top station of either the **Hahnenkamm or Fleckalmbahn**, the path follows the ridge, offering breathtaking **360-degree views** of the Kitzbühel Alps - step by step, revealing new perspectives.

Families will love the **four creative stations** along the route, which add extra fun to the hike: there's a reading station, a drawing station, a puzzle station, and a music station where you can browse, sketch, solve riddles, or make music to your heart's content. Colorful chalk, musical instruments, and small challenges make this easy walk a special experience for children.

The trail continues to the picturesque **St. Bernhard Chapel**, a perfect spot to pause and reflect. Not far from there lies the **Ehrenbachhöhe Reservoir**, where on warm days, the shallow water zone offers a refreshing place to cool your face, hands, and feet. The walk ends with a leisurely return to the starting point, passing by the **Berghaus Tirol** or the **Hahnenkammstüberl** along the way.



26  
27  
SUMMER  
WINTER

# KITZSKI CARD



## KITZSKI & BIKE CARD

*The perfect ticket for  
skiing, hiking and biking.*



### INCLUDED SERVICES

Valid from the date of purchase for summer 2025 until the end of the 2026/27 winter season

Use of all summer cable cars and lifts for hikers.

Unlimited bike transport on the Hahnenkammbahn cable car, Fleckalmbahn cable car, Gaisberg chairlift, Sonnenrast chairlift, Bike Express Streiteck, and Panoramabahn Kitzbüheler Alpen cable car.

Free bike transport on the Sonnenrast chairlift, magic carpet Streiteck.

Free evening services (according to timetable, no special tours) in summer and winter (Hahnenkamm and Gaisberg)

1x free KitzSki buff

KitzSki Bonus Booklet with discounts worth totalling more than €1,500

50% discount on admission to indoor pool at Kitzbühel AQUARENA Spa Centre

Free ski bus use

Free Streifzug train use in winter (St. Johann in Tirol ↔ Hahnenkamm Kitzbühel ↔ Westendorf)

### KITZSKI CARD

### KITZSKI & BIKE CARD



€ 5,00 per cablecar ride



[kitzski.at/shop](https://www.kitzski.at/shop)

**i** Super early bird: 18.04. – 30.06., early bird: from 01.07. – 08.12.2026

# Sundowner on the Hahnenkamm



When the sun slowly sets behind the **Kitzbühel Alps**, the **Hahnenkamm** reveals its most atmospheric side. Every Friday, from **26.06. to 18.09.2026**, the Hahnenkammbahn runs until **23:00**, allowing for relaxed evening hours at **1,712 meters above sea level**.

A stroll across the gentle mountain meadows bathed in the warm glow of the setting sun, paired with sweeping views over **Kitzbühel** and the surrounding peaks - sometimes that's all it


takes for a perfect summer evening. For those looking to immerse themselves deeper in the alpine landscape, a **guided sunset hike** with **KitzMountain Guides** offers a chance to rediscover familiar paths from a new perspective. Learn more on page 67.

The mountain huts also invite you to linger a little longer – whether by enjoying regional delicacies, raising a glass in celebration, or unwinding with live music. The **Sundowner on the Hahnenkamm** is the perfect way to end a summer day on a high note.


# Start house Streif



Kitzbühel  
Hahnenkamm-Rennen



For decades, the **Streif start house** has been one of the most photographed landmarks in **Kitzbühel**. Located directly opposite the top station of the **Hahnenkammbahn**, it marks the first iconic point on the **Hahnenkamm**. Every January, the world's best downhill racers launch from here into one of the biggest and most prestigious events in ski sports.



The historic building, owned by the **Kitzbühel Ski Club**, is accessible (almost) year-round - and can be reached barrier-free via a paved path or conveniently with the magic carpet. Stepping into the start area, you immediately feel the unique atmosphere: this is where legends like Franz Klammer, Didier Cuche, Marco Odermatt, Vincent Kriechmayr, Dominik Paris, and the 2026 winner Giovanni Franzoni and the **Streif course record holder Fritz Strobl (1:51.58, 1997)** stood before their runs. Photos and background information tell the stories of unforgettable moments on the Streif, and the ultimate prize - the **golden Kitz trophy** - is proudly on display.



The view towards the **Mausefalle** is simply unmatched – countless memorable photos are taken here every year.



TIPP

At the photo point right by the **start house**, you can take a snapshot with your **KitzSki ticket** and print it out at the top station.



# Hahnenkamm for every schedule



Whether you have just a short amount of time or an entire day to spare, a visit to **Kitzbühel's** most legendary mountain is always worth it. With the **Hahnenkamm-bahn**, you can enjoy a quick trip to the summit and back to the valley in **under an hour**. If you have more time, there are plenty of longer hikes to explore on **Kitzbühel's local mountain**. We've put together **five suggestions** for experiencing the **Hahnenkamm**, tailored to how much time you have available:

# 1

🕒 Approx. 1 hour  
**Viewing platform and  
Streif start house**



The **Hahnenkammbahn** takes you to the top station in about **15 minutes**. Directly opposite, the legendary **Streif start house** awaits, offering stunning views. Equally spectacular is the panorama from the **viewing platform** next to the top station.



**TIPP**

*If you're in the mood for a short walk, you can stroll around the start slope.*

# 2

🕒 Approx. 1,5 to 2 hours

## A walk around the Mausefalle



If you have a bit more time and want to see the steepness of the most famous jump in the Ski World Cup for yourself, the **Mausefalle loop** is the perfect choice. From the top station, the trail takes you along a gravel road and past the **Hocheckhütte** straight to the take-off edge of the jump. Don't worry - the path continues gently toward the forest tunnel, where you'll make your way back to the **Hahnenkamm**.

# 3

🕒 Approx. 2 hours

## Panoramic trail with a visit to the Ehrenbachhöhe Reservoir



**360-degree views** are guaranteed on the panoramic trail at the **Hahnenkamm**. This easy walk starts at the top station of the **Hahnenkammbahn** and leads to the **Ehrenbachhöhe Reservoir** before returning. Along the way, you'll enjoy stunning views of **Kitzbühel**, **Kirchberg**, the **Wilder Kaiser**, and the surrounding mountains. This route also includes the **Streif summer adventure**.



**TIPP** For those looking to shorten the hike, you can turn back at the **St. Bernhard Chapel**.

# 4

⌚ Approx. 2,5 to 3 hours  
**Extended huts tour**



No fewer than **seven mountain huts** are located along the huts tour on the **Hahnenkamm**. Starting at the top station, the route leads past **Sonnbühel** to the **Melkalm**, then continues via **Hochbrunn** to **Sonnenrast** at the Ehrenbachhöhe. On the way back, you'll pass the **Berghaus Tirol**, the **Hahnenkammstüberl**, the **Hocheckhütte**, and finally - at the top station of the **Hahnenkammbahn - Hochkitzbühel**.

# 5

⌚ Approx. 4 hours  
**Hike to Pengelstein or four lakes hiking trail**



The hike from the top station of the **Hahnenkammbahn** to **Pengelstein** is not overly challenging, but it's certainly not short either. Passing the **Ehrenbachhöhe Reservoir** and the **Brunn Reservoir**, hikers will have earned their snack at the **Pengelstein mountain restaurant** after covering around **seven kilometers (one way)**.



**TIPP** For those with extra time and energy, the **four lakes hiking trail** offers an extended adventure, continuing to the **Pengelstein** and **Usterkar Reservoirs**.



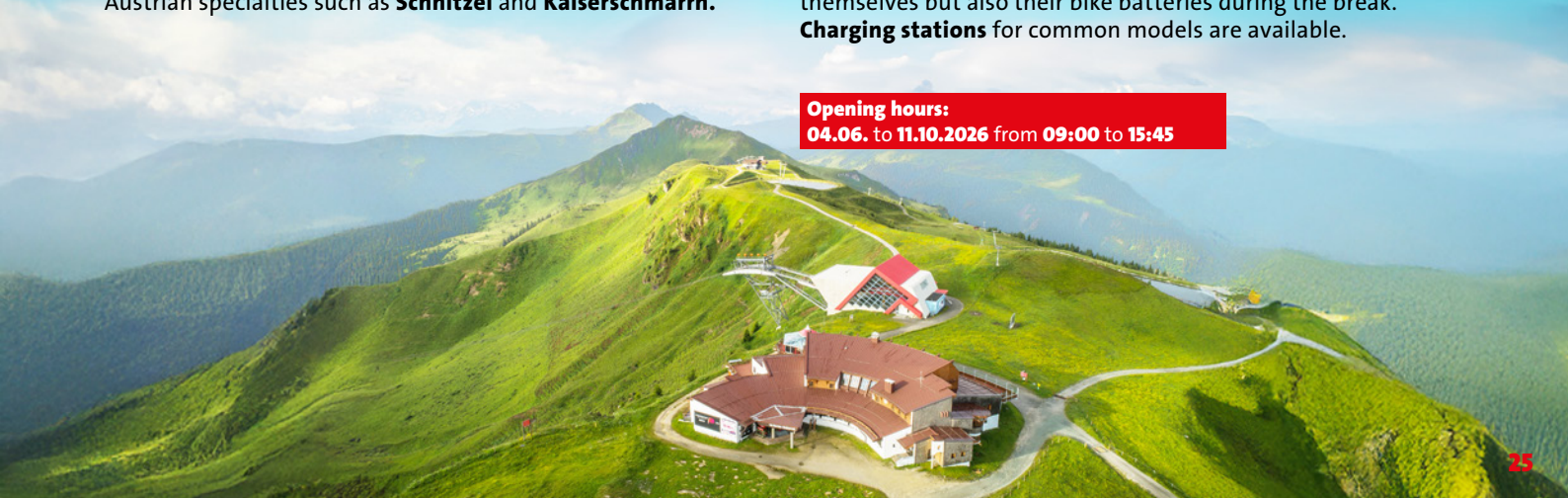
# Enjoy a panoramic break

Our **Pengelstein mountain restaurant** is a popular destination for hikers and mountain bikers looking to enjoy the picturesque landscape and traditional **Tyrolean cuisine**. With a terrace offering breathtaking views of the surrounding mountains, guests can enjoy fresh salads, homemade soups, and typical Austrian specialties such as **Schnitzel** and **Kaiserschmarrn**.

Radiating alpine charm, the **Pengelstein mountain restaurant** is perfect for relaxing during a day of hiking or biking. It's the ideal stop for **E-bikers**, offering the opportunity to recharge not only themselves but also their bike batteries during the break. **Charging stations** for common models are available.



**Opening hours:**  
04.06. to 11.10.2026 from 09:00 to 15:45



# Take the **Fleckalmbahn** to new heights




The **Fleckalmbahn** opens up a world of possibilities for hikers and bikers. With its valley station in **Klausen** – ideally located between **Kitzbühel** and **Kirchberg** – the modern 10-seater gondola takes guests to the **Ehrenbachhöhe** in just a few minutes. From here, a wide range of experiences unfolds for nature lovers and sports enthusiasts: idyllic hiking trails, exciting bike routes, and impressive panoramas make the **Ehrenbachhöhe** the perfect starting point for summer adventures.



In close proximity to the top station of the **Fleckalmbahn** lies the picturesque **Ehrenbachhöhe Reservoir**, a storage lake offering breathtaking views over **Kirchberg** and the mighty **Wilder Kaiser** mountain range. Looking further northeast, you'll already catch sight of the **Hahnenkamm**, which can be reached after a short walk. From the **Ehrenbachhöhe**, virtually all experiences and hikes around the legendary **Hahnenkamm** are accessible – just from the other side. The **Fleckalmbahn** therefore offers an alternative gateway to the diverse hiking and biking experiences of **KitzSki**.

The **Fleckalmbahn** is also an excellent access point for bikers. Bikes can be easily transported in the gondola and rolled in and out at ground level. In addition, the area around the **Ehrenbachhöhe** offers a wide variety of trails and mountain bike routes. Alongside the popular **Sonnenrast Trails** and the **Fleckalm Trail**, the new **Kirchberg Trail** will further enhance the offer from **June 2026**.



 **TIPP** Speaking of **ground-level access**: the **Fleckalmbahn** is also perfectly suited for families with strollers and **wheelchair users** – both the valley station and the top station are **barrier-free**.

# THE KITZBÜHELER HORN



# Tracing Earth's History


The relaxed **Karst hiking trail** on the **Kitzbüheler Horn** offers a fascinating **two-hour experience**, taking you past geological wonders, traces of the ice age, and impressive viewpoints. Take your time to read the information boards, observe plants and animals, and listen to the sounds of nature - a small adventure is waiting to be discovered.

The trail starts in the **Trattalmulde**, about **ten minutes below the Alpenhaus**. Soon, you'll encounter the first **ponors** - mysterious sinkholes, of which there are **over 100 in this area**. Rainwater disappears into these holes and re-emerges hours later as springs.

The history of the **Kitzbüheler Horn** stretches back over **450 million years**, with ice ages shaping the karst landscape seen today. Along the way, you'll spot old **dry-stone walls** and rock piles, created to clear stones and make way for pastureland. One of the highlights of the Karst hiking trail is the so-called **"Weanerstadt,"** where bizarre rock formations rise up, said to resemble the skyline of Vienna.

Accompanied by the whistle of **marmots**, the trail winds past alpine roses, gentian, and eyebright, leading to **17 informative stations**. At the **Kitzbühel** and **Tauern viewpoints**, you'll enjoy magnificent vistas of the town and the **Hahnenkamm**.



 **Every Monday, guided hikes along the Karst hiking trail** are offered by our **KitzMountain Guides**. More details can be found on **page 63**.

**TIPP**

# Where Alpine Flowers Thrive



The **Alpine flower garden** on the **Kitzbüheler Horn** is situated at an altitude of **1,800 to 1,900 meters** and is easily accessible from both the **Hornbahn (Alpenhaus)** top station and the **Horn Gipfelbahn**. Visitors arriving via the Hornbahn can follow a paved path uphill into the garden, while those taking the Horn Gipfelbahn ride all the way to the summit and then follow a gently descending paved path into the blooming area. With **two entrances** and two exits the garden offers flexibility for your visit.

Covering approximately **20,000 square meters**, the **Alpine flower garden** is home to around **400 flower species**. Amid natural meadows and limestone rocks, native wildflowers flourish alongside plants from other high-altitude regions, such as the **Pyrenees**, the **Southern Alps**, and the **Himalayas**. Depending on the season, the colors change, ensuring there's always something new to discover.

**Edelweiss** and **gentian** are just as much a part of the garden as rare crevice plants and the striking **blue Himalayan poppy**. For decades, the garden has been lovingly cared for with expertise and dedication. **Admission is free**, and nowhere else are Alpine flowers as close and accessible as they are here.



# Big adventures for little climbing heroes



## Kids' climbing path

Whether heading up or down, the **kids climbing path** on the **Kitzbüheler Horn** offers not only breathtaking views in every direction but also plenty of action. It's not just about climbing - short rocky sections equipped with **steel cables** and **pins** add excitement - but also about crossing a **suspension bridge** with skill.

Passing by the **eagle's watch**, the path continues through stations like the "**Horn Chamois**" and "**Fox Den**", all accompanied by lovingly carved **wooden animal figures** that stand guard along the way. And who knows? You might even spot a **marmot** or two along the way.

**i** *No prior experience is required for this climbing path, which was specially designed for children.*



## Kids' climbing meadow

While the **kids climbing path** is designed to resemble a secured climbing route, the **kids climbing meadow** invites children to enjoy playground adventures at the highest level - literally! Located just below the striking summit of **the Kitzbüheler Horn** at nearly **2,000 meters above sea level**, this adventure playground is the perfect spot for kids to let off steam. **Slides, swings, and climbing structures** are sure to make little hearts soar.





# Sunrise over Kitzbühel

The **Horn summit breakfast** is one of the most popular summer experiences in **Kitzbühel** – not just for visitors but also for many locals. The day starts early, between **4:30** in **July** and **5:45** in **September**. Even the gondola ride up at dawn on the **Kitzbüheler Horn** is a special experience: quiet, full of anticipation, and almost ceremonial.



### HORN SUMMIT BREAKFAST DATES

Date	Gondola times	Sunrise
Sun., 12.07.	04:30	05:22
Sun., 19.07.	04:30	05:29
Sun., 26.07.	04:45	05:37
Sun., 02.08.	04:45	05:46
Sun., 09.08.	04:45	05:55
Sat., 15.08.	05:00	06:03
Sun., 16.08.	05:00	06:05
Sun., 23.08.	05:15	06:14
Sun., 30.08.	05:30	06:24
Sun., 06.09.	05:45	06:33
Sun., 13.09.	05:45	06:43

**i** Subject to change. The Horn Summit Breakfast will be cancelled in case of strong winds, thunderstorms, or rain.

After stepping off the **Horngipfelbahn**, a short walk leads you to an altitude of **1,996 meters**. Around the striking summit, everyone finds their perfect spot and turns their gaze to the east. As the first rays of sunlight touch the **Loferer Steinberge**, a quiet murmur spreads through the crowd. Within minutes, a warm fireball bathes the peaks, meadows, and valleys in vibrant summer colors - accompanied by **traditional brass musicians** and a **morning devotion**.

Please note that early mornings can be quite chilly. We recommend wearing **warm and windproof clothing**. After the sunrise experience, enjoy a **“Tirol Milch” mountain breakfast** with regional specialties at the **Horngipfelhaus**. And for those still full of energy, there are nearby hiking trails, a **guided hike** with the **KitzMountain Guides**, or the option to glide back to the valley on the gondola, feeling uplifted.

Registration is required by **17:00 the day before** via

phone at **+43 5356 6951 1411** or email at **hornbahn@kitzski.at**.

We also recommend purchasing your ticket in advance!

Details can be found at **kitzski.at/sunrise**.



# Time to breathe **at the** Bichlalm



The **Bichlalm** is one of the quieter mountains around **Kitzbühel**, appreciated by both locals and visitors. Its slightly secluded location creates a relaxed atmosphere that can already be felt during the chairlift ride. Calm and steady, the lift carries you uphill - perfect for letting your gaze wander and arriving in a peaceful state of mind. Those who skip the mid-station stop at **Rosi's Sonnbergstuben** will continue to enjoy this tranquility on the ride to the top station. Once there, a thoughtfully designed area invites you to try **Kneipp water treading** or simply linger, accompanied by the gentle sound of flowing water.



The **Bichlalm** is ideal for **beginner hikers** or anyone looking for a short excursion to a gentle summit. The **Hochetzkogel** can be reached from the top station in about **30 minutes**, and the **Stuckkogel** in roughly **an hour**. Most of the paths lead through alpine meadows dotted with flowers and grazing cows (**please keep a respectful distance**). Only brief sections require **surefootedness**. At the summit, you'll be rewarded with an impressive **360-degree view of Tirol, Salzburg, and Bavaria**.

Up here, you'll feel how refreshing it is to escape the rush of time.




# The Gaisberg: Active and full of variety

As unassuming as the **Gaisberg** may seem at first glance, its range of experiences is anything but. Glide comfortably and effortlessly to the top with the chairlift, and at **1,264 meters above sea level**, you'll discover a small yet charming paradise for bikers, families, hikers, and those seeking enjoyment.

The top station of the **Gaisbergbahn** is the starting point for two challenging bike trails – the **Gaisberg Trail** and the **Lisi Osl Trail** (more information on pages 52 & 53) – as well as numerous hikes ranging from short to long, and the family-friendly “**Goasberg**” riddle tour.

Those looking for relaxation and culinary enjoyment will also find plenty to appreciate on the **Gaisberg**. Right next to the top station is the **Gaisbergstüberl**. A further **30-minute walk** leads to the **Bärstättalm**, and at **1,507 meters above sea level**, you'll finally reach the romantic **Wiegalm**, around another **30 minutes** away.

 Every Friday, the **KitzMountain Guides** offer a **guided Gaisberg alpine huts tour**. More information can be found on **page 66**.

**TIPP**




# Goasberg riddle tour



Along the hiking trail starting at the top station of the **Gaisberg chairlift**, families can enjoy an exciting mix of games and riddles. **Eight interactive stations** invite young and old alike to test their knowledge about mountains, wildlife, and plants.

It's not just the mind that will be active: a **giant swing** awaits near **Gaisberg lake**, and close to **Restaurant Obergaisberg**, a life-sized goat sculpture invites admiration with its big eyes. **Slides**, a **viewing platform** with fantastic panoramic views, **climbing opportunities**, and other play elements provide even more variety.

Those who complete the tour successfully will receive a **certificate**. A **riddle box** can be purchased for **€ 6,-** at the **Gaisberg chairlift ticket office** or the **Kirchberg tourism office**.

 **TIPP** In good weather, a **guided hike** accompanied by a small herd of goats takes place every Thursday from **09.07. – 03.09.2026**, starting at **09:30**. Registration is available at the **Kirchberg tourism office** or online.



# Resterkogel summer experience

Between the top station of Panoramabahn and the restaurant Pinzgablick a panorama playground for children and teenagers was created.



## 1 Tubing run



With enough momentum and the right track, everything takes its course – great fun is guaranteed. The magic carpet brings everyone back up comfortably.

## 2 Trampolines



Kids love to jump—especially on a trampoline! Plus, it comes with great health benefits: trampoline jumping improves endurance, strengthens muscles, and enhances coordination.

## 7 Water playground



The water playground is located in the shallow water zone in the immediate vicinity of the Resterkogel reservoir. Children can splash around and let out their energy. A special highlight is the raft, where children can feel like captains, pirates and sailors.

## 8 Observation deck with photo point



The viewing platform at the Resterkogel reservoir offers visitors a panoramic resting place for a beautiful souvenir photo with the magnificent mountains of the Kitzbühel Alps and the Hohe Tauern in the background.

## 9 Water trail



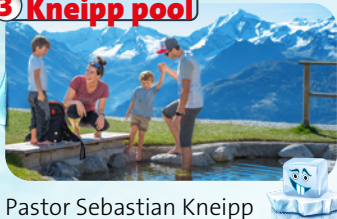
The aim of the nature trail is to raise awareness of water diversity and use. Water as a habitat, elixir and energy source. Info on 4 boards around the lake.

## 10 Pinzga jump



An exciting adventure for the whole family: Three jumping platforms with heights of 2.5 m, 1.2 m, and 0.5 m offer fun for all ages. Everyone will find their perfect jump onto the giant air cushion for an unforgettable experience.

### 3 Kneipp pool



Pastor Sebastian Kneipp (1821–1897) discovered the health benefits of cold-water treatments. Kneipping, the therapy named after him, is the most well-known part of Kneipp medicine. It revitalizes and refreshes the body.

### 4 Bobby car race track



A bobby car race track was built especially for toddlers and children; Pedal tractors and pedal go-karts are part of the fleet and can be used free of charge on the race track.

### 5 Snow depot



Snow farming ensures sustainable snow management: old and leftover snow is collected in spring, covered with fleece and foil, and preserved. In winter, this “snow from yesterday” is redistributed and used for the slopes.

### 6 Obstacle course




This timed obstacle course is unique. Endurance and strength are required. The warrior track is ideal for all those who love athletic competition and like to compete with others.



### 11 XXL Sandbox



A dream for kids: This gigantic sandbox offers plenty of space for digging, building, and creative play. Equipped with numerous toys, it invites little explorers and sandcastle builders to endless fun.



# Water in the mountain

Few elements are as essential to **Bergbahn Kitzbühel** as **water**. In its frozen form as snow, it enables skiing in winter; but even in summer, fresh water is a lifeline. The **reservoirs** in and around **Kitzbühel** have not only developed into habitats for animals and plants but also serve as wonderful retreats for hikers and bikers. The most famous reservoir is undoubtedly the **Ehrenbachhöesee** at an altitude of around **1,770 meters**. Easily accessible via the **Fleckalmbahn** and **Hahnenkammbahn**, it offers not only breathtaking views of the **Wilder Kaiser** but also a **Kneipp water treading zone** where overheated feet can cool off.

Another beautiful shallow water area can be found at the idyllic **Hornköpfl lake** on the **Kitzbüheler Horn**. Just a short walk from the **Alpenhaus**, it's a great place for children to splash and cool off while the rest of the family relaxes on comfortable wooden benches.





For those interested in learning more about the importance of water for its surroundings, the **water trail** on the **Resterkogel** is the perfect destination. There, you'll also find a **Kneipp basin** and a shallow water zone with a **water playground**.

The **ten reservoirs** throughout **KitzSki's expansive hiking area** each have their own unique charm. Four of them can be explored during the **four lakes hiking trail** (see page 26 for more information).

# Respectful and sustainable behaviour in the mountains

Thanks to the summer lifts, the mountain world of KitzSki is easily and energy-efficiently accessible. A few important points should still be observed when spending time in the mountains:

## 1 The right equipment:

Sun protection, rain gear, something to drink and a small snack should always be in your backpack – no matter how long your tour is planned to be. A quick look at the weather forecast won't hurt. A warm layer in your backpack is always recommended.



## 2 The right footwear:

Mountain stations are easy to reach. Most paths are well maintained and gravelled, but there are also narrower trails and uneven sections. Comfortable shoes with a sturdy sole – ideally good hiking shoes – are essential.



## 3 Respect and self-assessment

Choose your hike according to your own ability, fitness level and experience. Trail difficulty levels are marked using the same colour system as ski slopes: Blue, red, black – easy, intermediate, difficult. Please do not leave marked trails.



- 4 Cows & Co.:** You may encounter farm animals along the way. Stay calm, keep your distance and do not feed them. Dogs must always be kept on a short lead when crossing grazing areas.



- 5 Leave nothing behind – take everything with you**

Waste or other items that do not belong in nature should be taken back to the valley and disposed of properly. Flowers, plants and animals should be treated with respect and not disturbed.



Not only do we ask our guests to behave **respectfully** and **sustainably** in the mountains, the Bergbahn AG Kitzbühel also strives to set an eco-friendly example: since 2022, selected mountain areas have been planted with rare flowers and grasses or left untouched as natural zones. A healthy coexistence with nature is always our top priority.

# 360° FLOW TRAILS

Kitzbühel Kirchberg



# YOUR PLACE TO BIKE




In the mountain world of KitzSki, our 360° Flow Trails are ready to be explored. A wonderfully diverse range of trails – from beginner to pro.

The **360° Flow Trails Kitzbühel Kirchberg** stand for versatile biking fun in the Kitzbühel Alps, from your very first trail experience to demanding sporting challenges. In total, **ten varied trails** as well as dedicated family and skill areas await, **perfectly tailored to different ability levels.** Beginners, families and leisure riders will find the perfect introduction on flowy lines with gentle turns and playful features, while experienced riders are challenged on more technical sections with roots, jumps and demanding passages.

One of our absolute highlights is the **Fleckalm Trail**, considered one of the five official **“Great Trails Tirols”**, offering **over 1,000 vertical metres** and a true alpine enduro feeling. Classics such as the **Hahnenkamm Trail**, the **Gaisberg Trail** or the **Lisi Osl Trail** ensure variety and maximum trail diversity – always accompanied by **breath-taking panoramic views.** Thanks to our **modern KitzSki lifts**, you can comfortably head uphill and ride back down into the valley with **full flow.**

**Our latest highlight:** From **4 June 2026**, you can now ride from the Fleckalmbahn mountain station to the Gaisberg in an almost continuous trail experience. With the **new Kirchberg Trail – the longest flow trail in Tyrol** – the 360° Flow Trails network expands to **over 40 km**, offering even **more variety, flow and riding fun** for everyone who loves mountain biking.



**Bike transport is included** with all **KitzSki bike tickets** as well as for holders of the **Gravity Card.** With **all other tickets**, bikes can be transported for an additional **€ 5.00 per ride.**

NEW 2026

# KIRCHBERG TRAIL

#2036



flowy



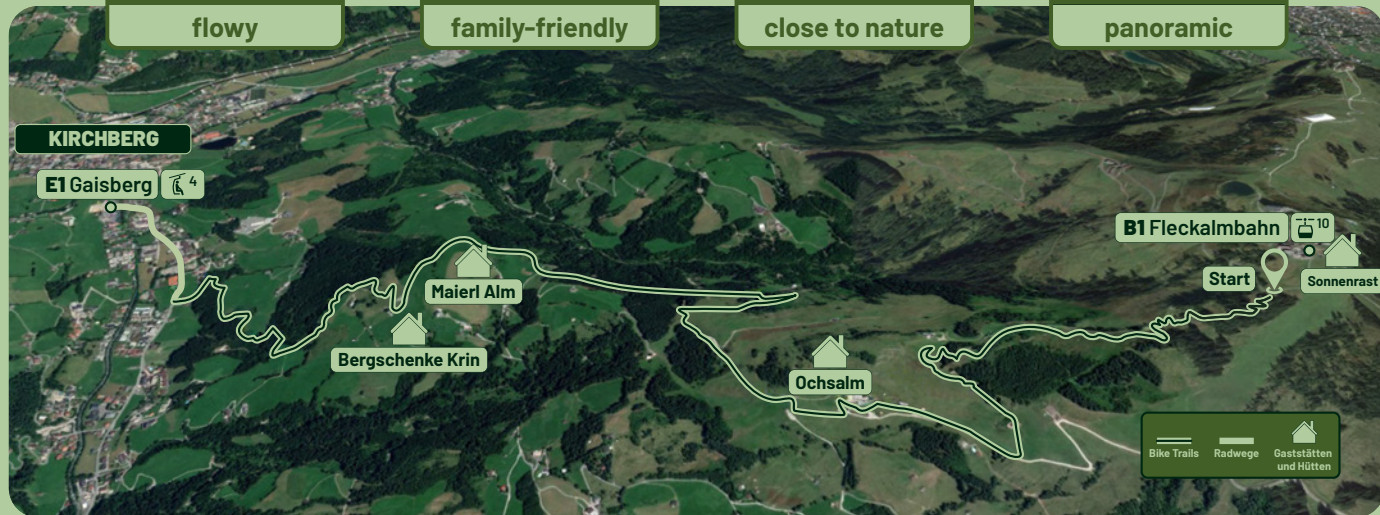
family-friendly



close to nature



panoramic



**Longest Flow Trail**  
in Tirol



**approx. 10 km**



**~10% average**  
gradient



**1 – 1,5 m**  
wide

🏠 Ascent with:	<b>Fleckalmbahn</b>
📏 Trail length:	<b>10 km</b> (including 1.4 km of alpine and forest roads)
📏 Vertical drop:	<b>940 m</b>
🚴 Trail surface:	<b>“dirt” &amp; “loam”, optional jumps, wooden features &amp; bridges, rollercoaster flow</b>
📊 Difficulty (scale):	<b>mostly easy</b> (S1 with some S2 sections)
📄 GPS data download:	



The **360° Flow Trails Kitzbühel Kirchberg** stand for biking fun at every level – from beginner to pro. From **June 2026** onwards, the new **Kirchberg Trail, Tyrol’s longest flow trail**, awaits you. The perfect and varied flow paradise for beginners, families, leisure riders and experienced bikers alike.

Flowing turns, smooth lines and unique panoramic moments turn every descent into a true **360° Flow Trail highlight**.

# HAHNENKAMM TRAIL #2004

🚲 Ascent with:	<b>Hahnenkammbahn, Fleckalmbahn</b>
📍 Trail length:	<b>6,9 km</b> from Hahnenkammbahn <b>8,5 km</b> from Fleckalmbahn (Pano Link)
📏 Vertical drop:	<b>850 m</b> (starting from Fleckalmbahn 1,005 m)
🌲 Trail surface:	<b>Hahnenkamm "loam", flowy, light root sections, optional side hits &amp; jumps, wooden features</b>
📊 Difficulty (scale):	<b>mostly easy</b> (S1 with several S2 sections, optional bypass via forest road)
📱 GPS data download:	



A **flowy trail** with **easy key sections** and **playful features**. Includes **tight turns** and **berms** in parts. **Wooden bridges & features, natural terrain, small rollers** and **jumps** as well as natural obstacles add plenty of variety.

💡 A stop for a bite at the **summit** or in the valley is all part of the experience. And the **after-bike drink** right at the **end of the trail** on the **sun terrace** is **a must**.




# FLECKALM TRAIL #293

 Ascent with:


**Fleckalmbahn,  
Hahnenkammbahn**  
*(from Hahnenkammbahn, follow  
transfer #2006: 2 km,  
85 m ascent, 55 m descent,  
approx. 10–15 minutes with  
stunning panoramic views and  
two refreshment stops)*

 Trail length:

**7,8 km**

 Vertical drop:

**970 m**

 Trail surface:

**Fleckalm “dirt” & “loam”,  
demanding sections, rollable  
jumps, optional side hits, short  
uphill sections**

 Difficulty (scale):


**intermediate (S2) to difficult (S3)**

 GPS data download:



The **Fleckalm Trail** is one of Tyrol's five official **Great Trails**. On this **legendary, seemingly endless descent, root sections, jumps of all sizes, perfectly shaped berms, short punchy climbs** and **fast sections** deliver a **true enduro experience**. The **demanding trail** requires solid concentration, fitness and **riding skills**.



 A stop at the Fleckalm Restaurant is legendary in its own right – and not to be missed.

# GAISBERG TRAIL #292

🚡 Ascent with:	<b>Gaisberg Chairlift</b>
📏 Trail length:	<b>2,2 km</b>
📏 Vertical drop:	<b>420 m</b>
🚵 Trail surface:	<b>Speed meets tech, Gaisberg dirt, partly gravel, jumps, drops, chicken lines</b>
📊 Difficulty (scale):	<b>difficult (S3)</b>
📄 GPS data download:	



Partly soft forest soil, **numerous roots, high-speed sections, and fast jumps** over natural features or wooden structures. This **demanding descent** over **420 vertical metres** requires a **high level of riding skills**. On the singletrail scale, the trail is consistently rated **S3**.



💡 A stop at the **Gaisbergstüberl** or **Gasthaus Obergaisberg**, as well as at the many inns in the village, is always worth it. For all water lovers, the **after-bike jump** into the **Kirchberg bathing lake** or the **Schwarzsee** is not to be missed.

# LISI OSL TRAIL #291

🗑️ Ascent with:	<b>Gaisberg Chairlift</b>
📍 Trail length:	<b>2,1 km</b>
📏 Vertical drop:	<b>415 m</b>
🚲 Trail surface:	<b>Flow meets tech, Gaisberg dirt, partly gravel, optional jumps, roots, drops, steps</b>
📊 Difficulty (scale):	<b>intermediate (S2) to difficult (S3)</b>
📄 GPS data download:	



Named after **Lisi Osl**, our local cross-country World Cup legend, this approximately **2.1 km** long trail guarantees pure downhill fun. While intermediate riders build their skills on **berms, small steps** and **roots, more experienced riders** can use the features **to get creative**.




💡 A stop at the **Gaisbergstüberl** or **Gasthaus Obergaisberg**, as well as at the many inns in the village, is always worth it. For all water lovers, the **after-bike jump** into the **Kirchberg bathing lake** or the **Schwarzsee** is not to be missed.

# SONNENRAST TRAIL #2031

🚡 Ascent with:	<b>Fleckalmbahn, Sonnenrastbahn</b>
📍 Trail length:	<b>1,7 km</b>
📏 Vertical drop:	<b>130 m</b>
🚲 Trail surface:	<b>Sonnenrast dirt, rollers, berms, rollable jumps, spectacular signature wooden spiral (must do!), panoramic views</b>
📊 Difficulty (scale):	<b>mostly easy</b> <i>(S1 with some S2 sections)</i>
📄 GPS data download:	



The **Sonnenrast Trail** is a highlight for beginners and ideal for warming up. It is also well suited for more advanced riders. The trail features **spectacular elements** such as the **8-metre-high wooden spiral**, as well as wooden sections through steeper terrain with well-shaped **berms** and **optional rollable rollers**.



💡 A stop at the **Gasthof Sonnenrast**, **Jufenbeach** or the **Hochbrunn Alm** is a must. At the end of the trail, the **MTB Family Area Streiteck Mulde** offers the perfect learning area.

# UPPER STREITECK TRAIL #2033

🚡 Ascent with:	<b>Fleckalmbahn, Sonnenrastbahn</b>
📍 Trail length:	<b>0,2 km</b>
📏 Vertical drop:	<b>13 m</b>
🌲 Trail surface:	<b>Sonnenrast dirt, wooden line with drops and jumpable elements</b>
📊 Difficulty (scale):	<b>intermediate (S2)</b>
📄 GPS data download:	



A short option with a high **North Shore** content runs along the **Upper Streiteck Trail**. Shortly before the end, the trail crosses a forest road and climbs about **10 vertical metres** up to the meeting point. From there, riders can choose to continue on the **Lower Streiteck Trail** or rejoin the **Sonnenrast Trail**.



💡 A stop at the **Gasthof Sonnenrast**, **Jufenbeach** or the **Hochbrunn Alm** is a must. At the end of the trail, the **MTB Family Area Streiteck Mulde** offers the perfect learning area.

# LOWER STREITECK TRAIL #2032

🚲 Ascent with:	<b>Fleckalmbahn, Sonnenrastbahn</b>
📏 Trail length:	<b>0,5 km</b>
📏 Vertical drop:	<b>30 m</b>
🚲 Trail surface:	<b>Sonnenrast dirt, rollers, gap jumps and chicken lines</b>
📊 Difficulty (scale):	<b>intermediate (S2)</b>
📱 GPS data download:	





The **Lower Streiteck Trail**, a **playful flow trail offshoot** of the Sonnenrast Trail, offers a **flowy ride** along the steep Bärenkopf slope. With **jump and feature options** as well as a **wooden berm section**, it leads into a spectacular **130-metre-long North Shore uphill** before rejoining the Sonnenrast Trail.


💡 A stop at the **Gasthof Sonnenrast**, **Jufenbeach** or the **Hochbrunn Alm** is a must. At the end of the trail, the **MTB Family Area Streiteck Mulde** offers the **perfect learning Area**.




# MTB FAMILY AREA STREITECK

 Ascent with: **Fleckalmbahn, Sonnenrastbahn, Streiteckmulde**

 Länge der Trails: **1,4 km**

 Vertical drop: **19 m**


 Trail surface: **Skills and balance area, 100 m conveyor lift: 5 trails, mini jump line with 6 tables and 1 berm**

 Difficulty (scale): **easy (S0) to difficult (S3)**

 GPS data download:



The **MTB Family Area Streiteck** is perfect for families and beginners. The **Sonnenrast Trail** and the **Sonnenrast chairlift** provide quick access to the practice area at the valley station. There, you'll find a **100-metre conveyor lift**, various children's and practice trails, as well as a **mini jump line** across a total of **1.4 km**.

 A stop at the **Jufenbeach**, with its **sun terrace right by the trails**, is a must.

## TECHNICAL SKILLS TRAINING IN THE VALLEY


### **SKILL AREA MOCKING & KLAUSEN-FLECKALM**

The **Mocking** and **Fleckalm** skill areas, located directly at the valley stations of the **Hahnenkamm** and **Fleckalm lifts**, offer **perfect conditions for learning and practice**.

# 360° FLOW TRAILS

Kitzbühel Kirchberg

THE  
DEER  
AND  
YOU



**NO AUDIENCE TODAY.  
HIS FOREST. HIS KINGDOM.**  
YOUR RESPECT =  
KEEP YOUR DISTANCE.



THE  
ALP  
AND  
YOU



**WELCOME TO MY  
MOOOOUNTAIN LIVING ROOM.**

**DISTANCE = RESPECT.**



THE  
TRASH  
AND  
YOU



**YOUR TRASH=  
YOUR RESPONSIBILITY.**

**TRASH DOESN'T WALK DOWN  
THE MOUNTAIN BY ITSELF.**




**THE  
FOREST  
AND  
YOU**



**ONLY BRANCHES  
FALL HERE - NOT YOU.**  
CLOSURES PROTECT YOU AND  
OUR FORESTRY WORKERS.



**THE  
LOYAL  
COMPANION  
AND YOU**




**LEASH ON -  
BAG READY.**  
NATURE LOVES  
POOP BAG HEROES.



**PRIVATE  
PROPERTY  
AND YOU**



**THE TRAIL IS  
THE GOAL.**  
NO OFF-TRAIL RIDING.



**THE  
GRUMPY  
GROUSE  
AND  
YOU**



**STAY ON THE TRAIL = HAPPY BIRDS.**

**GROUSE DON'T LIKE  
SURPRISE VISITS.**



**A campaign  
for more  
respect in the  
mountains.**

## GUIDED HIKING TOURS

from **15.06.** until **04.10.2026**



With a **valid lift ticket** from **KitzSki**, you can participate in the **guided hiking tours free of charge**. Join our experienced Tyrolean mountain guides, Susi and Harry, as they take you through the breathtaking landscapes of Kitzbühel.

## WEEKLY PROGRAM

**MO** Streif walk, Karst trail

**DI** Streif Viewing, Horn-Bichlalm

**MI** Hightech in the mountains

**DO** Streif Viewing

**FR** Gaisberg Alpine Loop

**SA** Streif Viewing

**SO** Horn sunrise tour

### Information:

Hikes take place in all weather conditions. In case of rain, routes may be shortened. We recommend ankle-high footwear, weather-appropriate functional clothing, sun and rain protection, and a water bottle.

*My personal*  
**HIKING PASS**





## MEETING-POINTS

### Hikes with meeting point at

#### Hahnenkammbahn valley station:

Streif walk, Streif Viewing,

Hightech in the mountains, Summit

**Address:** Hahnenkammsstraße 1, 6370 Kitzbühel

**Car park:** free of charge for cable car users

### Hikes with meeting point at

#### Horrabnhnen valley station:

Karst Trail, Horn-Bichlalm,

Horn sunrise tour (meeting point

directly at the Hornqipfelhaus)

**Address:** Hornweg 23a, 6370 Kitzbühel

**Car park:** free of charge for cable car users

### Hikes with meeting point at

#### valley station Gaisberg:

Gaisberg Alpine Loop

**Address:** Achenweg 6, 6365 Kirchberg in Tirol

**Car park:** für Seilbahnbenützer kostenlos

### Contact

**Telephone:** +43 664 611 88 93 oder

+43 664 611 88 57

**E-Mail:** [info@kitzski.at](mailto:info@kitzski.at)



1 to 2 Stamps



Kitzski tube scarf

3 to 7 stamps



Kitzski seat pad

8 stamps



1-day ski pass or  
2 hiking tickets



*daily guided hikes\**

*\* included with a valid KitzSki lift ticket*

# Explore the Mountains with Susi and Harry

With a valid KitzSki lift ticket, you can join a guided hike free of charge every day between **June 15 and October 4, 2026**. Susi and Harry, two experienced Tyrolean hiking guides, accompany guests and locals alike on varied tours through the Kitzbühel mountain landscape – suitable for every preference and ability level.

A particular highlight is the **Streif Viewing**, offered several times a week. In around four hours, the tour leads along the legendary key sections of the Streif – enriched with exciting background stories. For a more relaxed experience, the Karst Trail at the Kitzbüheler Horn offers a quieter alternative, while the **“High-tech on the Mountain”** hike provides fascinating behind-the-scenes insights into the operations of a cable car company. Those looking for something more leisurely can opt for the Streif walk or the atmospheric sunset hike.

*Detailed information about meeting points and tours can be found on **pages 61 to 68**. All hikes take place in any weather – routes may be adjusted if necessary.*

# PACKING LIST:



## Easy hike

- ✔ 2–3 hours
- ✔ modest elevation gain



## Moderate hike for experienced hikers

- ✔ max. 4 hours
- ✔ well-secured hiking trails



Sun protection

Water bottle

Rainwear

Functional clothing suitable for mountain activities

Ankle-high, sturdy footwear

# Our hiking guides



## SUSI

**I work as:** A Tirolean hiking guide

**My hobbies are:** Mountain sports, skiing, water sports (diving)

**I like being in the mountains because:** I can enjoy the nature, flora and fauna there.

**My favourite place in the KitzSki hiking area is:** The Seidlalm Lake on the Hahnenkamm.

## HARRY

**I work as:** A Tirolean hiking guide and e-bike tour guide

**My hobbies are:** Hiking, mountain biking and ski touring

**I like being in the mountains because:** I am passionate about nature and enjoy the panorama. Every mountain experience is unique.

**My favourite place in the KitzSki hiking area is:** The Steinbergkogel: From there you have a fantastic view of the countless peaks of the surrounding mountains.

TUESDAY

THURSDAY

SATURDAY



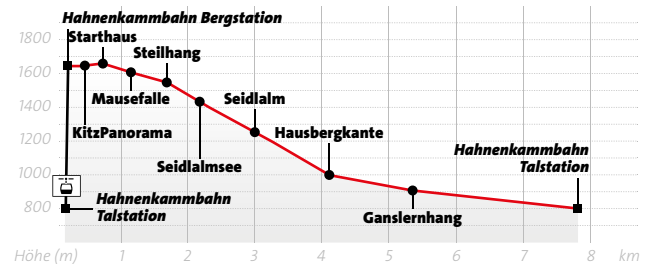
# STREIF VIEWING

Pure world cup feeling

This hike follows the track of the legendary Streif race course and delivers 860 thrilling metres in altitude, combined with insider knowledge and television images: Four modern LCD screens provide a glimpse behind the scenes of the most demanding downhill race in the world.

**TIP** Take a souvenir picture at the photo point at the start house!

- 📍 Meeting-Point: **9:30 Hahnenkambahn valley station or 10:00 Streif start house**
- 🕒 Hiking time: **approx. 4 hours**
- 🔄 Return: **approx. 15:30**
- 📊 Difficulty: **moderate** 🐾
- 📈 Elevation profile: **↓ 860 m**
- 📏 Distance: **7,5 km**
- 📍 Rest: **Seidlalm**



☀️ All Streif viewing participants will receive a personalized Streif certificate at the end of the hike.

- 🏠 Hochkitzbühel bei Tomschy
- 🏠 Hocheckhütte
- 🏠 Seidlalm
- 🏠 La Monte
- 🏠 Legendencafé

# STREIF WALK

## Following the circular panorama trail

After enjoying the breathtaking and unforgettable view from the start house, take a closer look at the Mausefalle. Then it's on to the St. Bernard Chapel via an easy and well-secured trail.

**TIP** Take a souvenir picture at the photo point at the start house!

Meeting-Point: **9:30 valley station or 10:00 Starthaus Streif**

Hiking time: **approx. 2 hours**

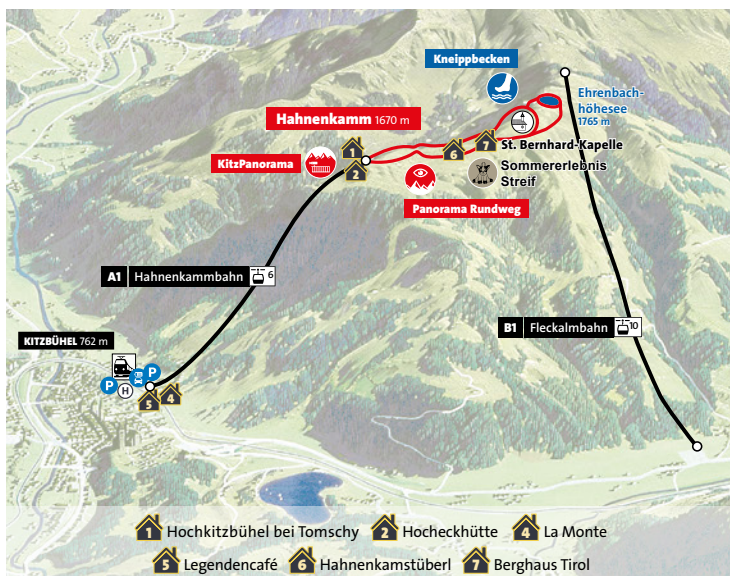
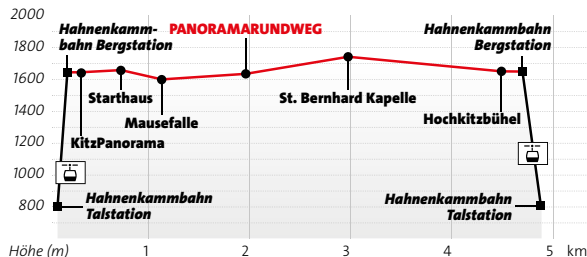
Return: **approx. 13:30**

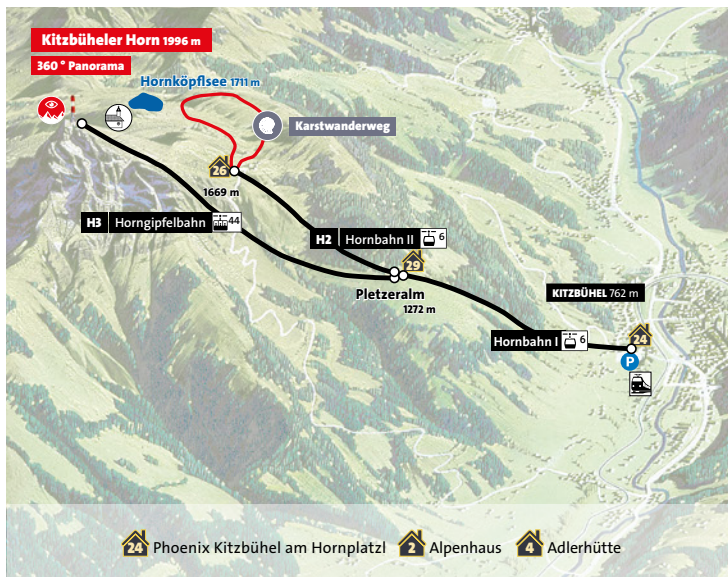
Difficulty: **easy**

Elevation profile: **↑ 150 m ↓ 150 m**

Distance: **4,5 km**

Rest: **Hahnenkammstüberl**





## KARST TRAIL

### On the alpine meadows at the Kitzbüheler Horn

This hike starts at the Alpenhaus, through the Trattalmmulde, passing blooming alpine meadows and karst holes to „Weanerstadt.“ With little elevation gain and beautiful views of the surrounding mountains, it's a relaxed walk back to the Alpenhaus.

Meeting-Point: **9:30 Hornbahn valley station**

Hiking time: **approx. 2,5 hours**

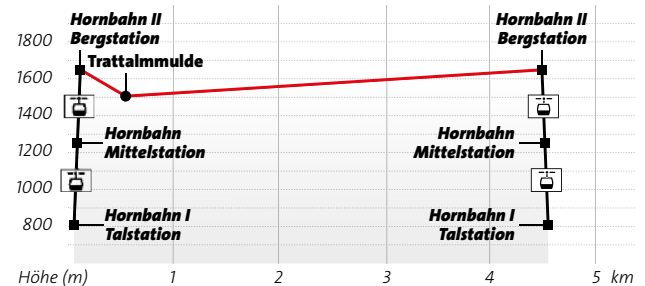
Return: **approx. 13:30**

Difficulty: **easy**

Elevation profile: **↑ 250 m ↓ 250 m**

Distance: **4,5 km**

Rest: **Alpenhaus or Adlerhütte**



# HORN-BICHLALM

## A path of relaxation

A delightful hike offering magnificent views of Kitzbühel and the chance to unwind completely. Step by step along the way, get to know the picturesque hiking trails and the Lämmerbichlalm.

📍 Meeting-Point: **9:30 Hornbahn valley station**

🕒 Hiking time: **approx. 4 hours**

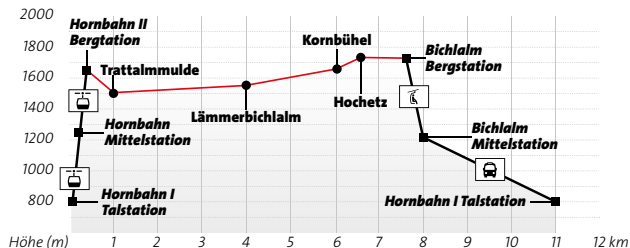
🔄 Return: **approx. 15:30**

📊 Difficulty: **moderate** 🐻

📈 Elevation profile: **↑ 240 m ↓ 240 m**

📏 Distance: **8 km**

📍 Rest: **BichlAlm**





# HIGH-TECH IN THE MOUNTAINS

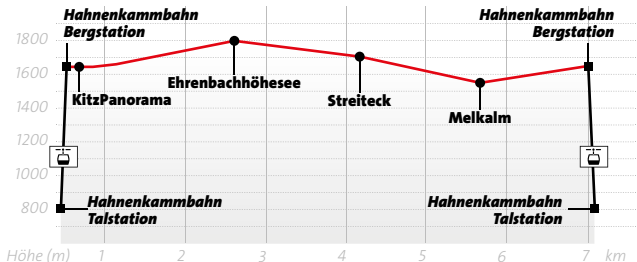
## Behind the scenes at KitzSki in winter:

This adventurous hike offers the opportunity to take a glimpse behind the technical backdrop of KitzSki. This includes a tour of the pumping station as well as the snow cannons and snow groomers at the “Streiteck” competence center, and a closer look at how a cable car works.

- 📍 Meeting-Point: **9:30 Hahnenkammbahn valley station or 10:30 Fleckalmbahn top station\***
- 🕒 Hiking time: **approx. 3 hours**
- 🔄 Return: **approx. 15:30**
- 📊 Difficulty: **easy** 🐾
- 📈 Elevation profile: **↑ 250 hm ↓ 250 hm**
- 📏 Distance: **7,0 km**
- 🏠 Rest: **Melkalm**



\* Guests taking the Fleckalmbahn are kindly asked to register by 16:00 on the previous day at the latest at the Fleckalmbahn ticket office by phone: +43 5356 6951-1611



# GAISBERG ALPINE LOOP

**NEW 2026**

This panoramic hike leads across the summit and along a wide ridge over gentle alpine meadows, offering magnificent views of the Großer Rettenstein, passing by traditional alpine huts inviting you to stop and enjoy a break.

- 📍 Meeting-Point: **9:30 Gaisberg Talstation**

---

- 🕒 Hiking time: **approx. 4 hours**

---

- 🔄 Return: **approx. 15:30**

---

- 📊 Difficulty: **moderate** 🐾

---

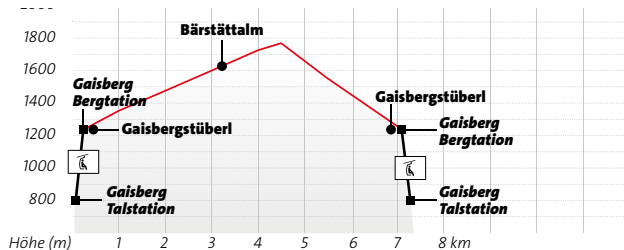
- 📈 Elevation profile: **↑ 510 m ↓ 510 m**

---

- 📏 Distance: **7,1 km**

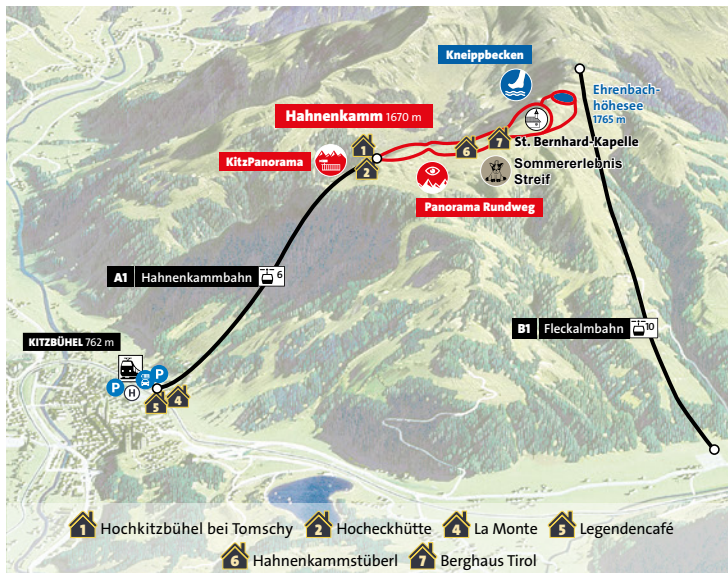
---

- 📍 Rest: **Bärstättalm, Gaisbergstüberl or Wiege**



### Schedule (last descent 23:00)

Dates	Meeting point	Sunset
26.06.	20:00	21:15
03.07.	20:00	21:12
10.07.	19:45	21:07
17.07.	19:40	21:01
24.07.	19:30	20:54
31.07.	19:20	20:45
07.08.	19:15	20:34
14.08.	19:00	20:22
21.08.	18:50	20:10
28.08.	18:40	19:57
04.09.	18:20	19:45
11.09.	18:00	19:32
18.09.	17:45	19:18



## SUNSET HIKE

### Sundowner at the Hahnenkamm

As the evening sky turns red, enjoy impressive views far and wide in addition to a magnificent sunset. The perfect way to end your day is enjoying the evening lights of Kitzbühel in a pleasant atmosphere with a glass of sparkling wine.

Meeting-Point: **Hahnenkammbahn valley station**  
(schedule on the left)

Hiking time: **approx. 1 hour**

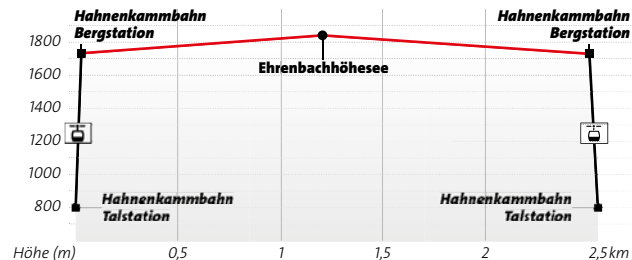
Return: **by 23:00 at the latest**

Difficulty: **easy**

Elevation profile: **↑ 100 m ↓ 100 m**

Distance: **2,5 km**

Rest: **Ehrenbachhöhesee**

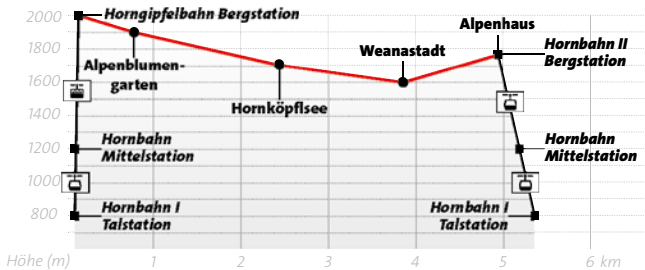
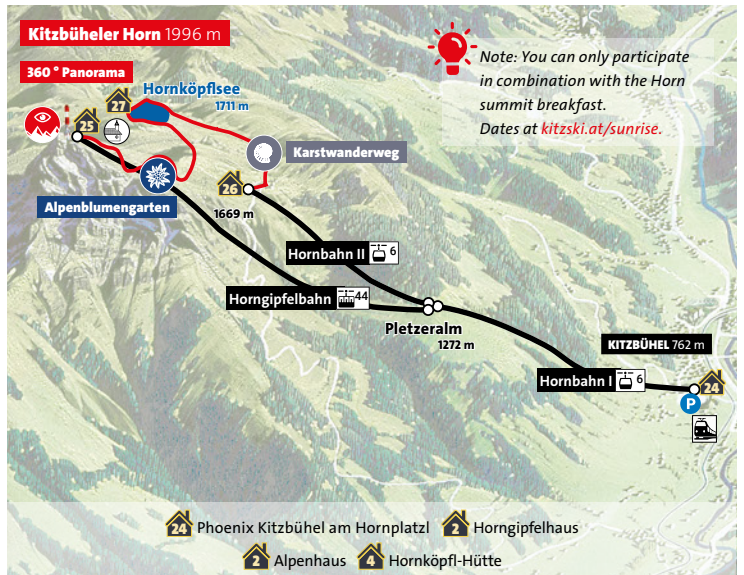


# HORN SUNRISE TOUR

## Guided hike as part of the the Horn summit breakfast

Enjoy the magnificent sunrise from the Horn summit. This guided hike follows the Horn summit breakfast and offers a unique experience unlike any other mountain excursion. You can find details and prices for the Horn summit breakfast at [kitzski.at/sunrise](https://www.kitzski.at/sunrise).

- 📍 Meeting-Point: **between 7:30 and 8:00am, Horn Gipfelhaus**
- 🕒 Hiking time: **approx. 2 hours**
- 🔄 Return: **approx. 10:00**
- 📏 Difficulty: **easy** 🏃
- 📈 Elevation profile: **↑ 70 m ↓ 400 m**
- 📏 Distance: **5 km**
- 📍 Rest: **Horn Gipfelhaus (Horn summit breakfast before the hike)**



# Hiking à la carte



Create **your personal hiking programme**, suitable to your own needs, in consultation with our hiking guides. Choose the elements that you want your hike to include. Our hiking guides will accompany you free of charge. Please note: The number of participants is limited.

The à la carte hikes are bookable for groups of 6 people or more from Wednesday to Sunday between 15.06. and 04.10.2026.



#### Contact

**Phone:** +43 664 611 88 93 oder  
+43 664 611 88 57

**E-Mail:** info@kitzski.at

**Choose and book your guided hike  
from this years programm.**

#### Easy hike

- ☑ 2–3 hours
- ☑ modest elevation gain


#### Moderate hike for experienced hikers

- ☑ max. 4 hours
- ☑ well-secured hiking trails



# AQUARENA

*Water, warmth & wellness*



## Relaxation after your mountain adventure

After a hike with the **KitzMountain Guides**, a bike tour, or an eventful day in the mountains, there's hardly anything better than stretching your tired legs in the water at the **AQUARENA indoor swimming centre**. With a valid **KitzSki ticket**, you even receive a **50% discount** on indoor pool admission.

In the spacious **25-metre sports pool**, you can enjoy a few relaxing laps, while the **leisure pool with waterfall and massage jets** provides soothing relaxation.

Families will also find plenty to enjoy: **an adventure slide with two tubes** guarantees fun and excitement, while babies and toddlers can safely splash around in a **dedicated children's area**. For additional relaxation, a **Physiotherm infrared cabin** is available free of charge right next to the sports pool.

A special highlight is the **water obstacle course** in the sports pool, open on **Saturdays and Sundays** from **11:00 to 16:00** – and daily during the holiday periods.





## Sauna area – relaxation and regeneration

Anyone looking to unwind even more after an active day will find the perfect retreat in the **AQUARENA sauna area**.

The **stone sauna** (approx. 90 °C) with regular infusions, the **aroma sauna** (approx. 80 °C) with pleasant scents, and the **sanarium** (approx. 65 °C) offer various ways to relax and switch off. The facilities are complemented by **steam baths** (approx. 45 °C) and a cosy **infrared lounge** for particularly soothing regeneration.



## Massages – relaxation for body and mind

Anyone looking to treat their body after sport and exercise can indulge in a massage at the **AQUARENA indoor swimming centre**. The range includes **classic massages**, **sports massages**, **lymphatic drainage**, and **reflexology foot massages**. A **hydrojet massage bed** is also available.

Appointments can be booked at **+43 5356 6951-1711**.

## Highlights at the AQUARENA indoor swimming centre

**Early Morning Swimming:** Every Wednesday from 7:00.

**Aquagymnastik:** Every Tuesday and Friday (power workout) at 18:00.  
Participation is free of charge for AQUARENA visitors.

**Yoga:** Every Wednesday at 08:00 and Thursday at 18:00.\*

**Healthy Back Training:** Every Wednesday at 18:00.\*

**Pilates:** Every Monday at 18:00.\*

\* Advance booking at the ticket desk is required. Participation is free of charge for AQUARENA visitors. Limited number of participants.

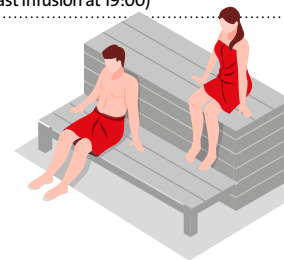
## Opening hours

**Indoor pool & solarium:** Daily from 10:00 to 20:00, Wednesdays from 07:00 (last admission at 19:00 / bathing ends at 19:30)

**Sauna:** Friday to Monday and Wednesday from 14:00 to 20:00 (last admission and last infusion at 19:00)



[aquarena.tirol](https://www.aquarena.tirol)





# Welcome to

# KitzSki Living

**NEW  
OPENING**

**Your base in Kitzbühel.  
Alpine living redefined.**



**Online Check-in**



**Parking**



**FREE WIFI**



More information & direct booking:  
[kitzski-living.at](https://www.kitzski-living.at)



KitzSki Living combines modern comfort with an unbeatable location. Situated directly at the valley station of the Hahnenkamm lift, it is the perfect starting point for your summer holiday. Whether you're into hiking, biking, golfing or visiting one of Kitzbühel's many summer events – everything is within easy reach. In just a few minutes, you're right in the heart of it all. The charming town centre of Kitzbühel, full of exclusive boutiques, cosy cafés and first-class restaurants, is easily accessible on foot.



**50** modern studios for up to two guests  
**10** apartments for up to four guests

Each of our studios and apartments features a fully equipped kitchen, a balcony with mountain views and free Wi-Fi. Self check-in options, parking and EV charging stations provide everything you need for a relaxing stay.



Sample unit



Apartment example



Sample unit



Studio example

# The new Audi Q3 Sportback



**Audi Vorsprung durch Technik**

Fuel consumption (combined): 15.3–9.2 l/100 km. CO<sub>2</sub> emissions (combined): 138–209 g/km. Symbolic picture. Status 03/2026.